



THE CORPORATION OF THE CITY OF BRAMPTON


# BY-LAW

Number 218-91


To Amend By-law 200-82, as amended,  
(Part of Lot 6, Concession 1, W.H.S.  
in the Geographic Township of Chinguacousy)


The Council of the Corporation of the City of Brampton ENACTS  
as follows:

1. By-law 200-82, as amended, and as specifically amended  
by By-law 189-91, is hereby further amended:
  - (1) by changing, on Sheet 5 of Schedule 'A' thereto, the  
zoning designation of the lands shown outlined on  
Schedule 'A' to this by-law from RESIDENTIAL SINGLE-  
FAMILY C (R1C) to OPEN SPACE (OS), such lands being  
part of Lot 6, Concession 1, West of Hurontario Street,  
in the geographic Township of Chinguacousy.

|   |
|---|
| APPROVED<br>AS TO FORM<br>LAW DEPT.<br>BRAMPTON                                     |
|  |
| DATE  |

READ a FIRST, SECOND and THIRD TIME and PASSED in OPEN COUNCIL  
this 16th day of October 1991.

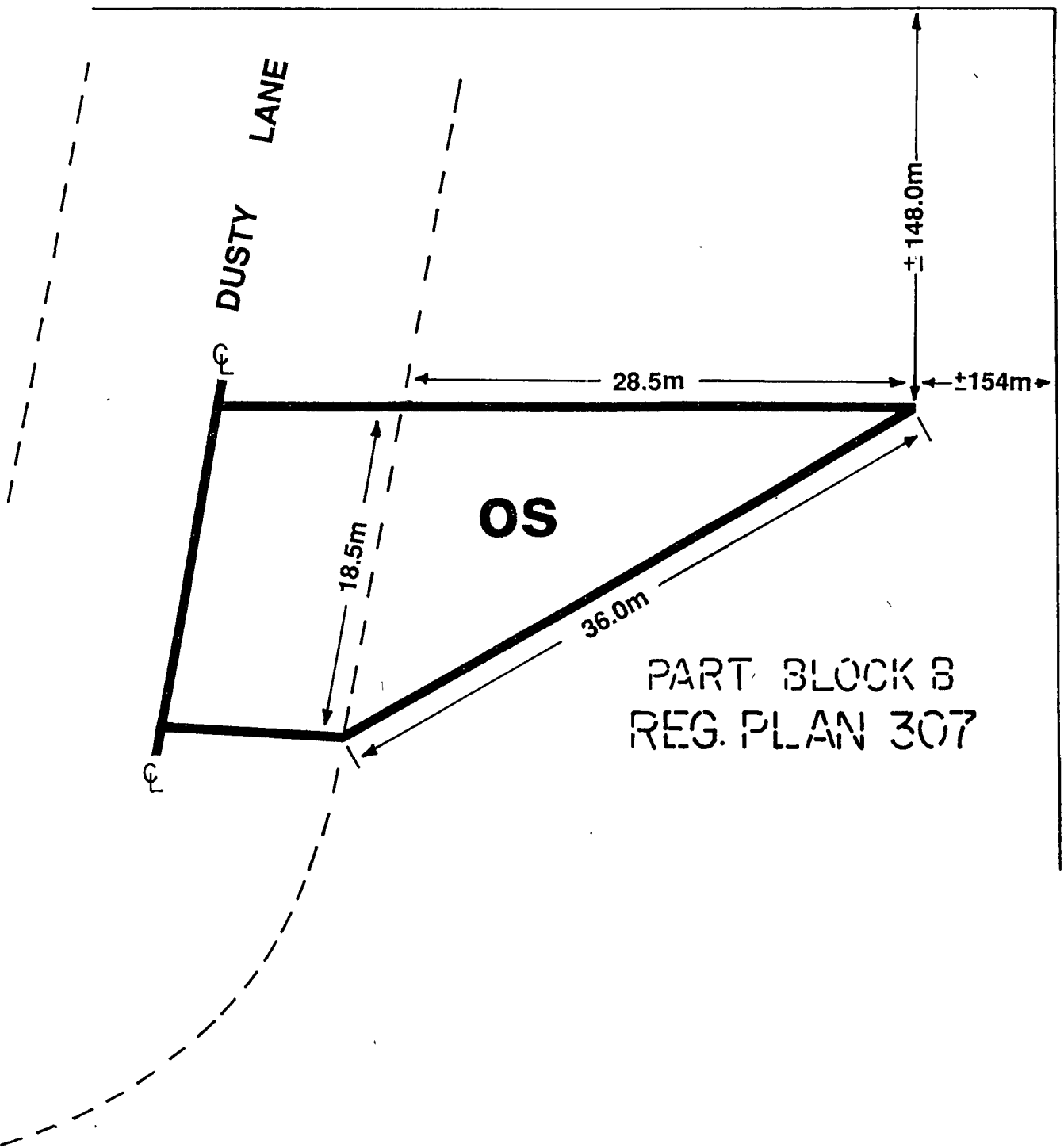
  
PAUL BEISEL - MAYOR

  
L. J. MIKULICH  
CITY CLERK



PART BLOCK C  
REG. PLAN 307

DENISON AVENUE




HAGGART AVENUE

PART BLOCK B  
REG. PLAN 307

Legend:

-  Zone Boundary
-  Centreline of Proposed Road Allowance
- m Metres



Scale in Metres

PART LOT 6, CON. 1, W.H.S. (CHING.)  
BY-LAW 200-82

By-Law 218-91 Schedule A



**CITY OF BRAMPTON**  
Planning and Development

Date: 1991 10 01 Drawn by: SEJ  
File no. C1W6.40 Map no. 42-113 I