



THE CORPORATION OF THE CITY OF BRAMPTON

BY-LAW

Number 216-2014

A By-law to amend the Schedules of Traffic By-law 93-93, relating to NO PARKING (Schedule XIV), THROUGH HIGHWAYS (Schedule III), STOP SIGNS (Schedule IV), DESIGNATED TURNING LANES (Schedule VI), PROHIBITED TURNS (Schedule VII), PARKING METERS (Schedule XX) and PAY AND DISPLAY ZONES (Schedule XXXII)

The Council of the Corporation of the City of Brampton HEREBY ENACTS AS FOLLOWS:

1. By-law 93-93 as amended, is hereby further amended by DELETING the following items from Schedule XIV:

NO PARKING

COLUMN 1 HIGHWAY	COLUMN 2 SIDE	COLUMN 3 BETWEEN	COLUMN 4 TIMES OR DAYS
Camberly Crescent	Interior	A point 124 metres south/west of Blackthorn Lane (easterly intersection) and a point 177 metres south/west of Blackthorn Lane (easterly intersection)	Anytime
Camberly Crescent	Interior	A point 195 metres south/west of Blackthorn Lane (easterly intersection) and a point 247 metres south/west of Blackthorn Lane (easterly intersection)	Anytime

2. By-law 93-93 as amended, is hereby further amended by DELETING the following items from Schedule III:

THROUGH HIGHWAYS

COLUMN 1 HIGHWAY	COLUMN 2 BETWEEN
Creditview Road	The south limit of Mayfield Road and the north limit of Ganton Heights/Veterans Drive
Drinkwater Road	The south limit of Queen Street and the north limit of Ripley Crescent/Spalding Gate
Father Tobin Road	The west limit of Sunny Meadow Boulevard and the east limit of Fernforest Drive
Pinestaff Road	The south limit of Honeyview Trail/Havanna Crescent and the north limit of Tappet Drive (southerly intersection)
Templehill Road	The east limit of Macon Drive and the west limit of Dixie Road

3. By-law 93-93 as amended, is hereby further amended by ADDING the following items to Schedule III:

THROUGH HIGHWAYS

COLUMN 1 HIGHWAY	COLUMN 2 BETWEEN
Creditview Road	The south limit of Mayfield Road and the north limit of Sandalwood Parkway West
Creditview Road	The south limit of Sandalwood Parkway West and the north limit of Ganton Heights/Veternas Drive
Drinkwater Road	The south limit of Queen Street and the north limit of Ventura Avenue/McCleave Crescent
Drinkwater Road	The south limit of Ventura Avenue/McCleave Crescent and the north limit of Ripley Crescent/Spalding Gate
Father Tobin Road	The east limit of Fairservice Drive and the west limit of Sunny Meadow Boulevard
Pinestaff Road	The south limit of Moonland Road/Havanna Crescent and the north limit of Tappet Drive (southerly intersection)
Sandalwood Parkway West	The west limit of Creditview Road and the east limit of Mississauga Road

4. By-law 93-93 as amended, is hereby further amended by DELETING the following items from Schedule IV:

STOP SIGNS

COLUMN 1 INTERSECTION or LOCATION	COLUMN 2 FACING TRAFFIC
Ross Drive and Templehill Road	Westbound on Templehill Drive
Ross Drive and Templehill Road	Eastbound on Templehill Drive

5. By-law 93-93 as amended, is hereby further amended by ADDING the following items to Schedule IV:

STOP SIGNS

COLUMN 1 INTERSECTION or LOCATION	COLUMN 2 FACING TRAFFIC
Ross Drive and Templehill Road	Westbound on Templehill Road
Ross Drive and Templehill Road	Eastbound on Templehill Road
Creditview Road and Sandalwood Parkway	Northbound on Creditview Road
Creditview Road and Sandalwood Parkway	Southbound on Creditview Road
Creditview Road and Sandalwood Parkway	Eastbound on Sandalwood Parkway
Creditview Road and Sandalwood Parkway	Westbound on Sandalwood Parkway
Drinkwater Road and Ventura Avenue/McCleave Crescent	Northbound on Drinkwater Road
Drinkwater Road and Ventura Avenue/McCleave Crescent	Southbound on Drinkwater Road
Drinkwater Road and Ventura Avenue/McCleave Crescent	Eastbound on Ventura Avenue
Drinkwater Road and Ventura Avenue/McCleave Crescent	Westbound on McCleave Crescent
Father Tobin Road and Fairservice Drive	Southbound on Fairservice Drive

Father Tobin Road and Fairservice Drive Westbound on Father Tobin Road
 Father Tobin Road and Fairservice Drive Eastbound on Father Tobin Road

6. By-law 93-93 as amended, is hereby further amended by ADDING the following items to Schedule VI:

DESIGNATED TURNING LANES

COLUMN 1 HIGHWAY	COLUMN 2 BETWEEN	COLUMN 3 LANE	COLUMN 4 DIRECTION	COLUMN 5 COMPULSORY TURN
James Potter Road	Williams Parkway and Chudleigh Avenue	Centre Lane	Eastbound and Westbound	Left Turn

7. By-law 93-93 as amended, is hereby further amended by ADDING the following items to Schedule VII:

PROHIBITED TURNS

COLUMN 1 HIGHWAY	COLUMN 2 DIRECTION	COLUMN 3 TURNS PROHIBITED	COLUMN 4 TIMES OR DAYS
Peel Centre Drive and Team Canada Drive	Northbound	Right	On northbound red signal
Peel Centre Drive and Team Canada Drive	Eastbound	Right	On eastbound red signal
Peel Centre Drive and Team Canada Drive	Westbound	Right	On westbound red signal

8. By-law 93-93 as amended, is hereby further amended by DELETING the following items from Schedule XX:

PARKING METERS (On Street)

COLUMN 1 HIGHWAY	COLUMN 2 SIDE	COLUMN 3 BETWEEN	COLUMN 4 FEES	COLUMN 5 MAXIMUM TIME PERMITTED	COLUMN 6 TIMES OR DAYS
Elizabeth Street North	East	A point 35 metres south of Railroad Street and a point 122 metres south of Railroad Street	15 min for each 25 cent piece 60 min for each 1 dollar piece	90 minutes	9:00 am - 6:00 pm Monday - Saturday Except holidays
Elizabeth Street North	East	A point 10 metres south of Nelson Street West and a point 100 metres south of Nelson Street West	15 min for each 25 cent piece 60 min for each 1 dollar piece	90 minutes	9:00 am - 6:00 pm Monday - Saturday Except holidays
Elizabeth Street North	East	A point 112 metres south of Nelson Street West and a point 132 metres south of Nelson Street West	15 min for each 25 cent piece 60 min for each 1 dollar piece	90 minutes	9:00 am - 6:00 pm Monday - Saturday Except holidays

George Street South	West	A point 59 metres south of Queen Street West and a point 66 metres south of Queen Street West	7.5 min for each 25 cent piece 30 min for each 1 dollar piece	90 minutes	9:00 am - 6:00 pm Monday -Saturday Except holidays
George Street South	West	A point 75 metres south of Queen Street West and a point 81 metres south of Queen Street West	7.5 min for each 25 cent piece 30 min for each 1 dollar piece	90 minutes	9:00 am - 6:00 pm Monday -Saturday Except holidays
George Street South	West	A point 87 metres south of Queen Street West and a point 115 metres south of Queen Street West	7.5 min for each 25 cent piece 30 min for each 1 dollar piece	90 minutes	9:00 am - 6:00 pm Monday -Saturday Except holidays
George Street South	East	A point 128 metres south of Queen Street West and a point 143 metres south of Queen Street West	7.5 min for each 25 cent piece 30 min for each 1 dollar piece	90 minutes	9:00 am - 6:00 pm Monday -Saturday Except holidays
John Street	South	A point 14 metres east of Chapel Street and a point 51 metres east of Chapel Street	7.5 min for each 25 cent piece 30 min for each 1 dollar piece	90 minutes	9:00 am - 6:00 pm Monday -Saturday Except holidays
John Street	South	A point 105 metres east of Chapel Street and a point 163 metres east of Chapel Street	7.5 min for each 25 cent piece 30 min for each 1 dollar piece	90 minutes	9:00 am - 6:00 pm Monday -Saturday Except holidays
Wilson Avenue	East	A point 48 metres north of Queen Street East and a point 90 metres North of Queen Street East	7.5 min for each 25 cent piece 30 min for each 1 dollar piece	120 minutes	9:00 am - 6:00 pm Monday -Saturday Except holidays

9. By-law 93-93 as amended, is hereby further amended by ADDING the following items to Schedule XXXII:


PAY AND DISPLAY ZONES (On Street)


COLUMN 1 HIGHWAY	COLUMN 2 SIDE	COLUMN 3 BETWEEN	COLUMN 4 FEES	COLUMN 5 MAXIMUM TIME PERMITTED	COLUMN 6 TIMES OR DAYS
Elizabeth Street North	East	A point 35 metres south of Railroad Street and a point 122 metres south of Railroad Street	\$.25 for every 15 min	90 minutes	9:00 am - 6:00 pm Monday - Saturday Except holidays
Elizabeth Street North	East	A point 10 metres south of Nelson Street West and a point 100 metres south of Nelson Street West	\$.25 for every 15 min	90 minutes	9:00 am - 6:00 pm Monday - Saturday Except holidays
Elizabeth Street North	East	A point 112 metres south of Nelson Street West and a point 132 metres south of Nelson Street West	\$.25 for every 15 min	90 minutes	9:00 am - 6:00 pm Monday - Saturday Except holidays
George Street South	West	A point 94 metres south of Queen Street West and a point 115 metres south of Queen Street West	\$.25 for every 7.5 min	90 minutes	9:00 am - 6:00 pm Monday - Saturday Except holidays
George Street South	East	A point 128 metres south of Queen Street West and a point 143 metres south of Queen Street West	\$.25 for every 7.5 min	90 minutes	9:00 am - 6:00 pm Monday - Saturday Except holidays
John Street	South	A point 14 metres east of Chapel Street and a point 51 metres east of Chapel Street	\$.25 for every 7.5 min	90 minutes	9:00 am - 6:00 pm Monday - Saturday Except holidays
John Street	South	A point 105 metres east of Chapel Street and a point 163 metres east of Chapel Street	\$.25 for every 7.5 min	90 minutes	9:00 am - 6:00 pm Monday - Saturday Except holidays


By-law 216-2014


Wilson Avenue	East	A point 48 metres north of Queen Street East and a point 90 metres North of Queen Street East	\$.25 for every 7.5 min	120 minutes	9:00 am - 6:00 pm Monday - Saturday Except holidays
---------------	------	---	-------------------------	-------------	---

READ a FIRST, SECOND, and THIRD TIME and PASSED in OPEN COUNCIL, this 6TH day of August, 2014.

Approved as to form.
July 22, 2014


Approved as to content.
July 21, 2014



Susan Fennell, Mayor


Peter Fay, City Clerk