



THE CORPORATION OF THE CITY OF BRAMPTON

BY-LAW

Number 216-94

To amend By-law 93-93 to regulate use of highways and parking in the City of Brampton

The council of the Corporation of the City of Brampton hereby ENACTS as follows:

1. By-law 93-93, as amended, is hereby further amended as follows:

(1) by deleting from the specified columns of Schedule III thereto the following items:

THROUGH HIGHWAYS

<u>COLUMN 1 HIGHWAY</u>	<u>COLUMN 2 BETWEEN</u>
Colleyville Street	The south limit of Brinkley Street and the south limit of the road
Cresthaven Road	The north limit of the road and the south limit of the road
Peter Robertson Boulevard	The east limit of Fernforest Drive and the east limit of the road
Williams Parkway East	The east limit of Hurontario Street and the west limit of Sun Pac Boulevard
Williams Parkway West	The east limit of McLaughlin Road North and the west limit of Hurontario Street

(2) by deleting from the specified columns of Schedule X thereto the following items:

RATE OF SPEED

<u>COLUMN 1 HIGHWAY</u>	<u>COLUMN 2 RATE OF SPEED</u>	<u>COLUMN 3 BETWEEN</u>
Williams Parkway East	60	North Park Drive and a point 197 metres east of Mansfield Street (easterly intersection)
Williams Parkway East	60	Grenoble Boulevard/Jordan Boulevard and the easterly limit of the street

(3) by deleting from the specified columns of Schedule XI thereto the following items:

HEAVY TRUCKS

<u>COLUMN 1 HIGHWAY</u>	<u>COLUMN 2 BETWEEN</u>	<u>COLUMN 3 TIMES OR DAYS</u>
Heartlake Road	Mayfield Road and Bovaird Drive	11:00 p.m. - 6:30 a.m.
Peter Robertson Boulevard	Dixie Road and Fernforest Drive	Anytime
Williams Parkway West	McLaughlin Road North and Hurontario Street	Anytime
Williams Parkway East	Hurontario Street and Torbram Road	Anytime

(4) by adding to the specified columns of Schedule III thereto the following items:

THROUGH HIGHWAYS

<u>COLUMN 1 HIGHWAY</u>	<u>COLUMN 2 BETWEEN</u>
Buffridge Trail	The south limit of Brinkley Drive and the north limit of Cresthaven Road
Colleyville Street	The south limit of Brinkley Drive and the north limit of Cresthaven Road
Cluster Oak Place	The north limit of the road and the north limit of Peter Robertson Boulevard
Cresthaven Road	The north limit of the road and the west limit of Hurontario Street
Peter Robertson Boulevard	The east limit of Fernforest Drive and the west limit of Bramalea Road
Williams Parkway	The east limit of McLaughlin Road North and the west limit of Sun Pac Boulevard

(5) by adding to the specified columns of Schedule XXII thereto the following items:

FIRE ROUTES

<u>COLUMN 1 LOCATION CODE</u>	<u>COLUMN 2 LOCATION</u>
F-4	31 Fair Oaks Place
H-22	10420 Heart Lake Road (Esker Lake Public School)
M-44	7870 McLaughlin Road South

(6) by adding to the specified columns of Schedule X thereto the following items:

RATE OF SPEED

COLUMN 1 HIGHWAY	COLUMN 2 RATE OF SPEED	COLUMN 3 BETWEEN
Williams Parkway	60	North Park Drive and a point 197 metres east of Mansfield Street (easterly intersection)
Williams Parkway	60	Grenoble Boulevard/Jordan Boulevard and the easterly limit of the street


(7) by adding to the specified columns of Schedule XI thereto the following items:


HEAVY TRUCKS


COLUMN 1 HIGHWAY	COLUMN 2 BETWEEN	COLUMN 3 TIMES OR DAYS
Brinkley Drive	Cresthaven Road and Hurontario Street	Anytime
Cresthaven Road	The north limit of the road and Hurontario Street	Anytime
Heart Lake Road	Mayfield Road and Bovaird Drive	11:00 p.m. - 6:30 a.m.
Peter Robertson Boulevard	Dixie Road and Bramalea Road	Anytime
Williams Parkway	McLaughlin Road North and Torbram Road	Anytime

2. Subsections (1), (2), (3), (4), (6) and (7) of this by-law shall not come into force until approved by the council of The Regional Municipality of Peel.

READ a FIRST, SECOND, and THIRD TIME and PASSED in OPEN COUNCIL, this **24th** day of **October**, 19**94**.


Peter Robertson, Mayor


Leonard J. Mikulich, Clerk

APPROVED
AS TO FORM
LAW DEPT
BRAMPTON

DATE 10 19 94

[Signature]
 City Clerk
 City of Brampton



THE CORPORATION OF THE CITY OF BRAMPTON

OCT 26 1994₁₉

BY-LAW

Number 216-94

To amend By-law 93-93 to regulate use of highways and parking in the City of Brampton

The council of the Corporation of the City of Brampton hereby ENACTS as follows:

1. By-law 93-93, as amended, is hereby further amended as follows:

(1) by deleting from the specified columns of Schedule III thereto the following items:

THROUGH HIGHWAYS

COLUMN 1 HIGHWAY	COLUMN 2 BETWEEN
Colleyville Street	The south limit of Brinkley Street and the south limit of the road
Cresthaven Road	The north limit of the road and the south limit of the road
Peter Robertson Boulevard	The east limit of Fernforest Drive and the east limit of the road
Williams Parkway East	The east limit of Hurontario Street and the west limit of Sun Pac Boulevard
Williams Parkway West	The east limit of McLaughlin Road North and the west limit of Hurontario Street

(2) by deleting from the specified columns of Schedule X thereto the following items:

RATE OF SPEED

COLUMN 1 HIGHWAY	COLUMN 2 RATE OF SPEED	COLUMN 3 BETWEEN
Williams Parkway East	60	North Park Drive and a point 197 metres east of Mansfield Street (easterly intersection)
Williams Parkway East	60	Grenoble Boulevard/Jordan Boulevard and the easterly limit of the street

(3) by deleting from the specified columns of Schedule XI thereto the following items:

HEAVY TRUCKS

<u>COLUMN 1 HIGHWAY</u>	<u>COLUMN 2 BETWEEN</u>	<u>COLUMN 3 TIMES OR DAYS</u>
Heartlake Road	Mayfield Road and Bovaird Drive	11:00 p.m. - 6:30 a.m.
Peter Robertson Boulevard	Dixie Road and Fernforest Drive	Anytime
Williams Parkway West	McLaughlin Road North and Hurontario Street	Anytime
Williams Parkway East	Hurontario Street and Torbram Road	Anytime

(4) by adding to the specified columns of Schedule III thereto the following items:

THROUGH HIGHWAYS

<u>COLUMN 1 HIGHWAY</u>	<u>COLUMN 2 BETWEEN</u>
Buffridge Trail	The south limit of Brinkley Drive and the north limit of Cresthaven Road
Colleyville Street	The south limit of Brinkley Drive and the north limit of Cresthaven Road
Cluster Oak Place	The north limit of the road and the north limit of Peter Robertson Boulevard
Cresthaven Road	The north limit of the road and the west limit of Hurontario Street
Peter Robertson Boulevard	The east limit of Fernforest Drive and the west limit of Bramalea Road
Williams Parkway	The east limit of McLaughlin Road North and the west limit of Sun Pac Boulevard

(5) by adding to the specified columns of Schedule XXII thereto the following items:

FIRE ROUTES

<u>COLUMN 1 LOCATION CODE</u>	<u>COLUMN 2 LOCATION</u>
F-4	31 Fair Oaks Place
H-22	10420 Heart Lake Road (Esker Lake Public School)
M-44	7870 McLaughlin Road South

(6) by adding to the specified columns of Schedule X thereto the following items:

RATE OF SPEED

COLUMN 1 HIGHWAY	COLUMN 2 RATE OF SPEED	COLUMN 3 BETWEEN
Williams Parkway	60	North Park Drive and a point 197 metres east of Mansfield Street (easterly intersection)
Williams Parkway	60	Grenoble Boulevard/Jordan Boulevard and the easterly limit of the street


(7) by adding to the specified columns of Schedule XI thereto the following items:


HEAVY TRUCKS

COLUMN 1 HIGHWAY	COLUMN 2 BETWEEN	COLUMN 3 TIMES OR DAYS
Brinkley Drive	Cresthaven Road and Hurontario Street	Anytime
Cresthaven Road	The north limit of the road and Hurontario Street	Anytime
Heart Lake Road	Mayfield Road and Bovaird Drive	11:00 p.m. - 6:30 a.m.
Peter Robertson Boulevard	Dixie Road and Bramalea Road	Anytime
Williams Parkway	McLaughlin Road North and Torbram Road	Anytime


2. Subsections (1), (2), (3), (4), (6) and (7) of this by-law shall not come into force until approved by the council of The Regional Municipality of Peel.

READ a FIRST, SECOND, and THIRD TIME and PASSED in OPEN COUNCIL, this 24th day of October, 1994.


Peter Robertson, Mayor


Leonard J. Mikulich, Clerk

APPROVED AS TO FORM
LAW DEPT
BRAMPTON
DATE 10/19/94

APPROVED BY 94-419 PASSED
RESOLUTION BY REGIONAL COUNCIL ON
DECEMBER 15 1994

Regional Municipality of Peel