



THE CORPORATION OF THE CITY OF BRAMPTON

BY-LAW

Number 212.2010

To amend By-law 270-2004, as amended,
for a property located at 253 Summerlea Road.

The Council of the Corporation of the City of Brampton ENACTS as follows:

1. By-law 270-2004, as amended, is hereby further amended:

(1) by changing Schedule A thereto, the zoning designation of the lands as shown outlined on Schedule A to this by-law:

From:	To:
Industrial Three A (M3A)	Industrial Three A – Section 1512 (M3A – 1512)

(2) by adding thereto the following sections:

"1512 the lands designated M3A on Schedule A to this by-law:

1512.1 shall only be used for the following purposes:

- 1) those purposes permitted in an M3A zone;
- 2) a place of worship


1512.2 shall be subject to the following requirements and restrictions:


- 1) a place of worship shall only be permitted within an industrial mall and shall not exceed 850 square metres in gross floor area;

2) a minimum of 19 parking spaces shall be provided for a place of worship.


READ a FIRST, SECOND and THIRD TIME, and PASSED in OPEN COUNCIL,

this *9th* day of *June* 2010.


SUSAN FENNEL - MAYOR


PETER FAY - CITY CLERK

Approved as to Content:



Dan Kraszewski
Acting Director, Land Development Services

APPROVED AS TO FORM LAW DEPT BRAMPTON	
<i>MRea</i>	
DATE	2009/10

QUEEN ST E

GATEWAY BLVD

M3A-1512

IMPERIAL CRT

SUMMERLEA RD

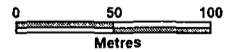
SHAFTSBUR

BAKER RD

COLONY CRT

Legend

— ZONE BOUNDARY



LOT 5, CONCESSION 6 E.H.S.
(253 SUMMERLEA RD.)



BRAMPTON
Flower City

brampton.ca
PLANNING, DESIGN & DEVELOPMENT

Date 2010 04 28 Drawn By AC

BY-LAW 212.2010


SCHEDULE A


File POW_BYLAW_MAPS gws



SUBJECT LANDS

 - - - - - PROPOSED STREETS


BRAMPTON
 Flower City
 PLANNING, DESIGN & DEVELOPMENT
 brampton.ca



0 100 200 300
 Metres

File POW_BYLAW_MAPS Date 2010/04/28

Key Map By-Law *212-2010*