



THE CORPORATION OF THE CITY OF BRAMPTON

BY-LAW

Number 211-2010

To amend By-law 270-2004, as amended,
for a property located at 79 Bramsteede Road.

The Council of the Corporation of the City of Brampton ENACTS as follows:

1. By-law 270-2004, as amended, is hereby further amended:

(1) by changing Schedule A thereto, the zoning designation of the lands as shown outlined on Schedule A to this by-law:

From:	To:
Industrial Two – Section 3363 (M2 - 3363)	Industrial Two – Section 1507 (M2 - 1507)

(2) by adding thereto the following sections:

“1507 the lands designated M2 – Section 1507 on Schedule A to this by-law:

1507.1 shall only be used for the following purposes:

1) those purposes permitted in M2 – Section 3363;

2) a place of worship.

1507.2 shall be subject to the following requirements and restrictions:


1) a place of worship shall not exceed 4,230 square metres in gross floor area.

2) parking for a place of worship shall be calculated at 1 space for every 4 seats, or where no seat is provided, 8.4 square metres of worship area or portion thereof."

READ a FIRST, SECOND and THIRD TIME, and PASSED in OPEN COUNCIL,

this 9th day of June 2010.


SUSAN FENNELL - MAYOR

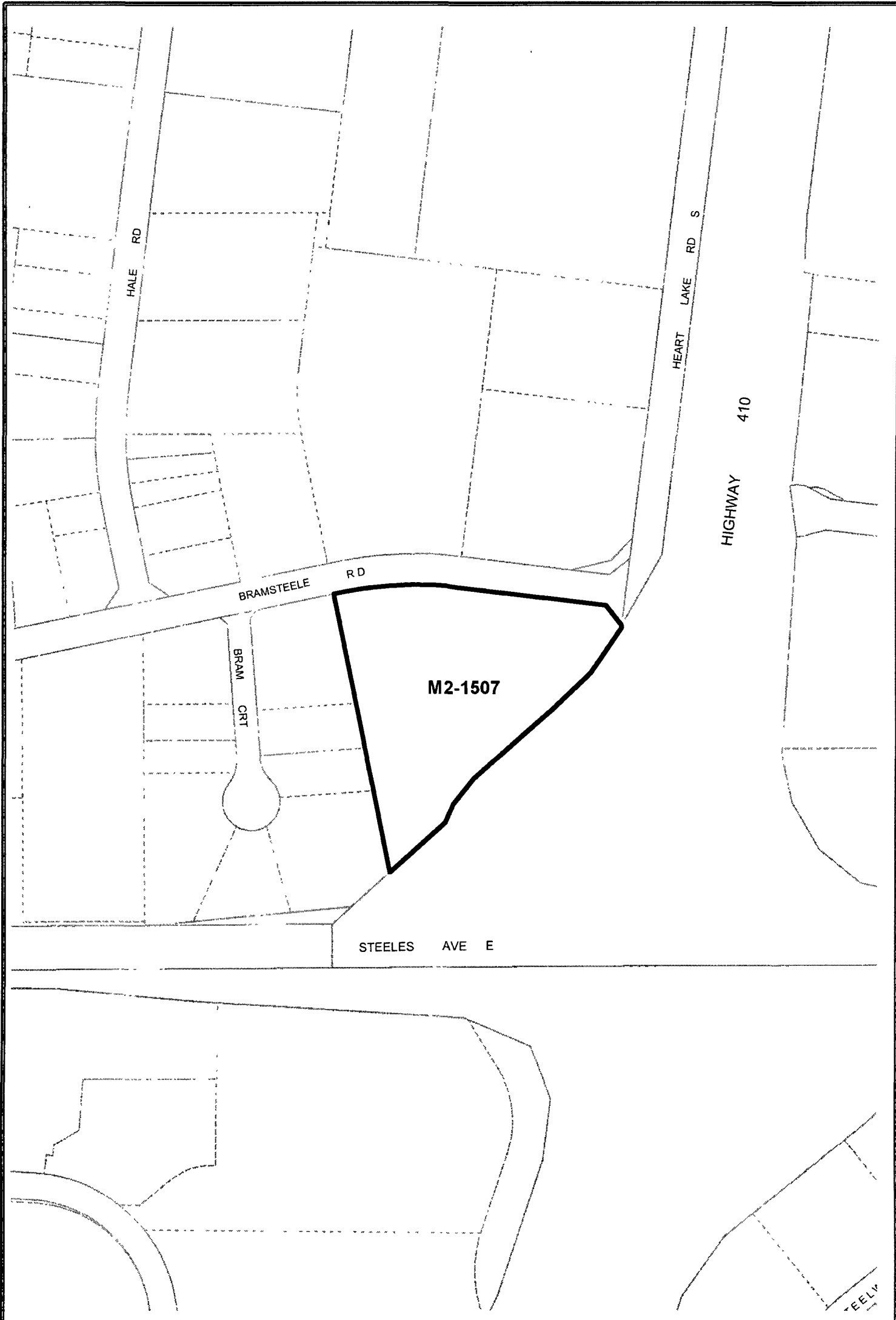

PETER FAY - CITY CLERK

Approved as to Content:

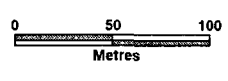


Dan Kraszewski
Acting Director, Land Development Services

APPROVED AS TO FORM LAW DEPT BRAMPTON	
MRea	
DATE	20/05/10



Legend
 — ZONE BOUNDARY



**LOT 1, CONCESSION 2 E.H.S.
 (79 BRAMSTEELE RD.)**



BRAMPTON
 Flower City

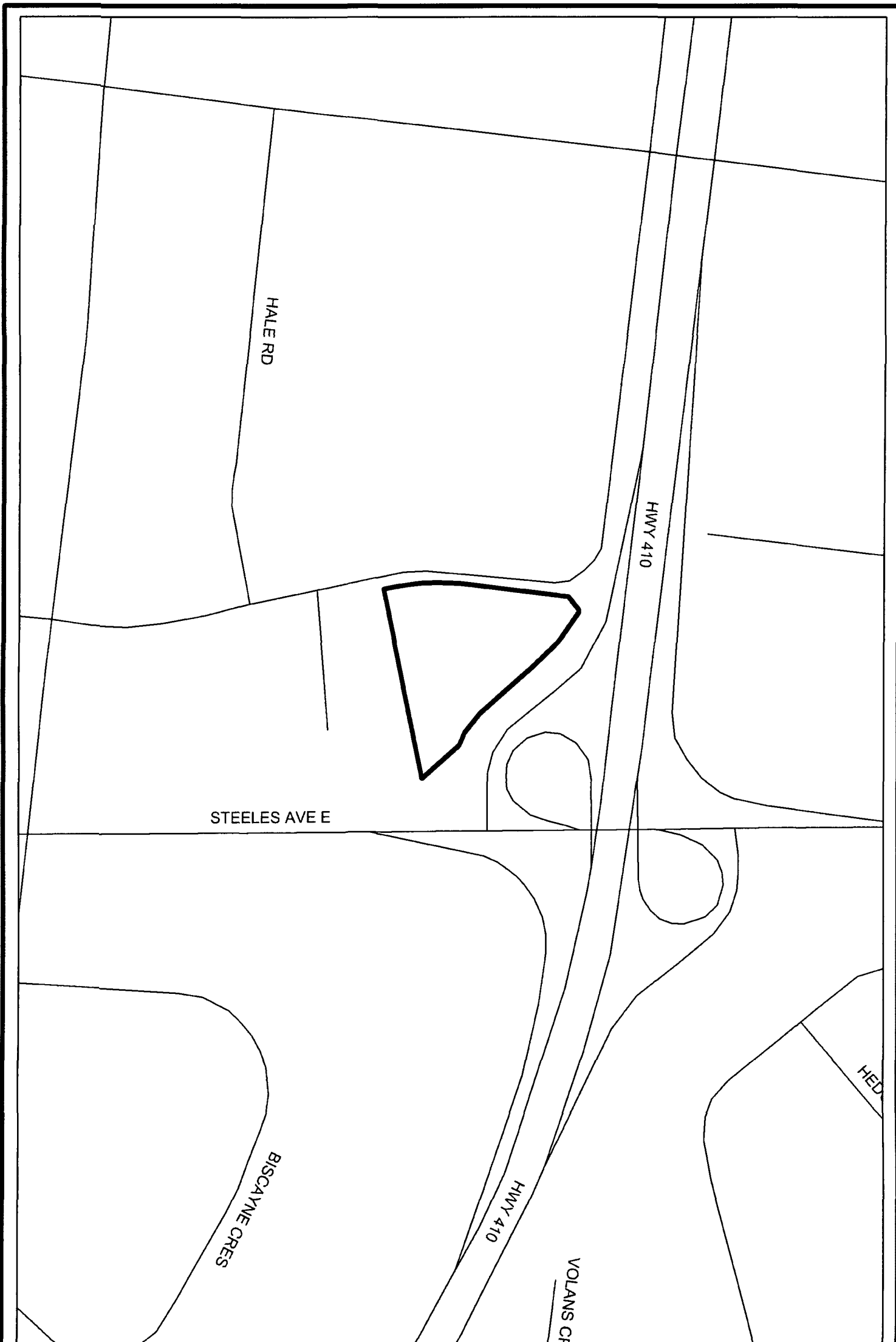
brampton.ca
 PLANNING, DESIGN & DEVELOPMENT

Date: 2010 04 28 Drawn By: AC

BY-LAW *211-2010*

SCHEDULE A

File POW_BYLAW_MAPS gws



SUBJECT LANDS



PROPOSED STREETS

BRAMPTON
 Flower City
 PLANNING, DESIGN & DEVELOPMENT



File POW_BYLAW_MAPS

Date 2010/04/28

Key Map By-Law *211-2010*