



THE CORPORATION OF THE CITY OF BRAMPTON

BY-LAW

Number 200-98

To amend By-law 151-88, as amended

The Council of The Corporation of the City of Brampton ENACTS as follows:


- 1 By-law 151-88, as amended, is hereby further amended:
 - (1) by changing on Sheet 7B of Schedule A the reference to "Bovaird Drive", as incorrectly referenced in Schedule A to By-law 247-97 back to "Mayfield Road" as shown on Schedule A to this by-law.
 - (2) by changing on Sheet 28 of Schedule A thereto, the zoning designation of the lands shown outlined on Schedule B to this by-law from Residential Two Family A - Section 519 (R2A-Section 519) to Institutional One Section 527 (I1 - Section 527).
 - (3) by deleting therefrom Sections 813.2(1)(b), 824.2(1)(b), and 831.2(1)(b) in their entirety.
 - (4) by changing on Sheet 42 A of Schedule A thereto, the zoning designation of the lands shown outlined on Schedule C to this by-law from RESIDENTIAL TWO FAMILY A - SECTION 809 (R2A - SECTION 809), to RESIDENTIAL SINGLE FAMILY D - SECTION 588 (R1D - SECTION 588), RESIDENTIAL SINGLE FAMILY C - SECTION 585 (R1C - SECTION 585,) and RESIDENTIAL SINGLE FAMILY C - SECTION 586 (R1C - SECTION 586).

READ a FIRST, SECOND and THIRD TIME and PASSED in OPEN COUNCIL, this
14th day of 1998.
September,



PETER ROBERTSON - MAYOR

APPROVED
AS TO FORM
LAW DEPT.
BRANTON
JRP
DATE *10/2/98*

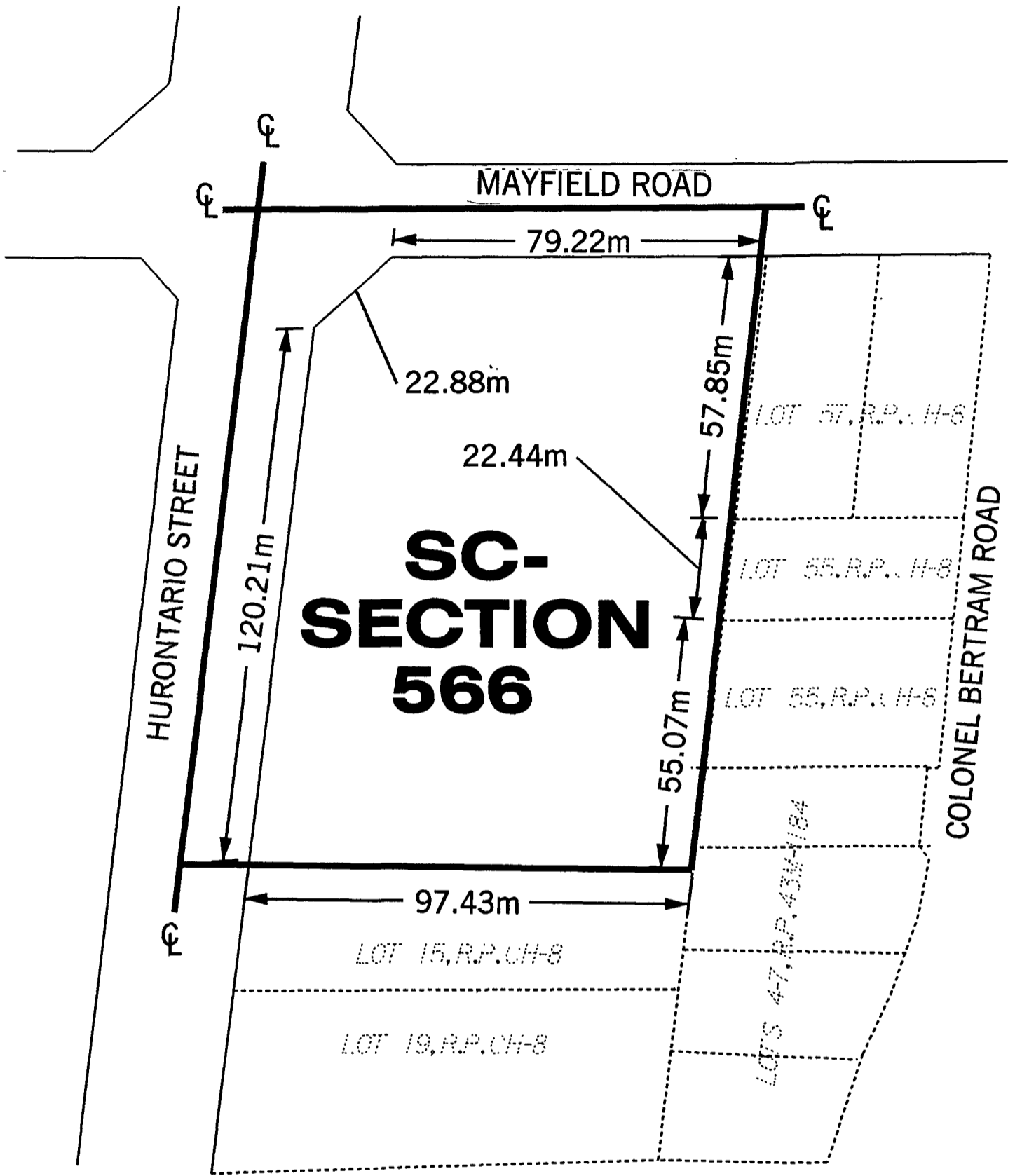


~~LEONARD XXXXXXXXXXXXX~~
KATHRYN ZAMMIT DEPUTY CLERK

Approved as to content:






John B. Corbett, MCIP, RPP
Director of Development Services



SC-SECTION 566

LEGEND

-  ZONE BOUNDARY
-  CENTRELINE OF ORIGINAL ROAD ALLOWANCE
-  METRES



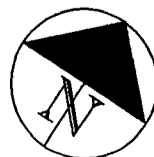
PART LOT 17, CONCESSION 1 E.H.S.

BY-LAW 151-88

SCHEDULE A

By-Law 200-98

Schedule A



CITY OF BRAMPTON
Planning and Building

Date: 1997 06 27

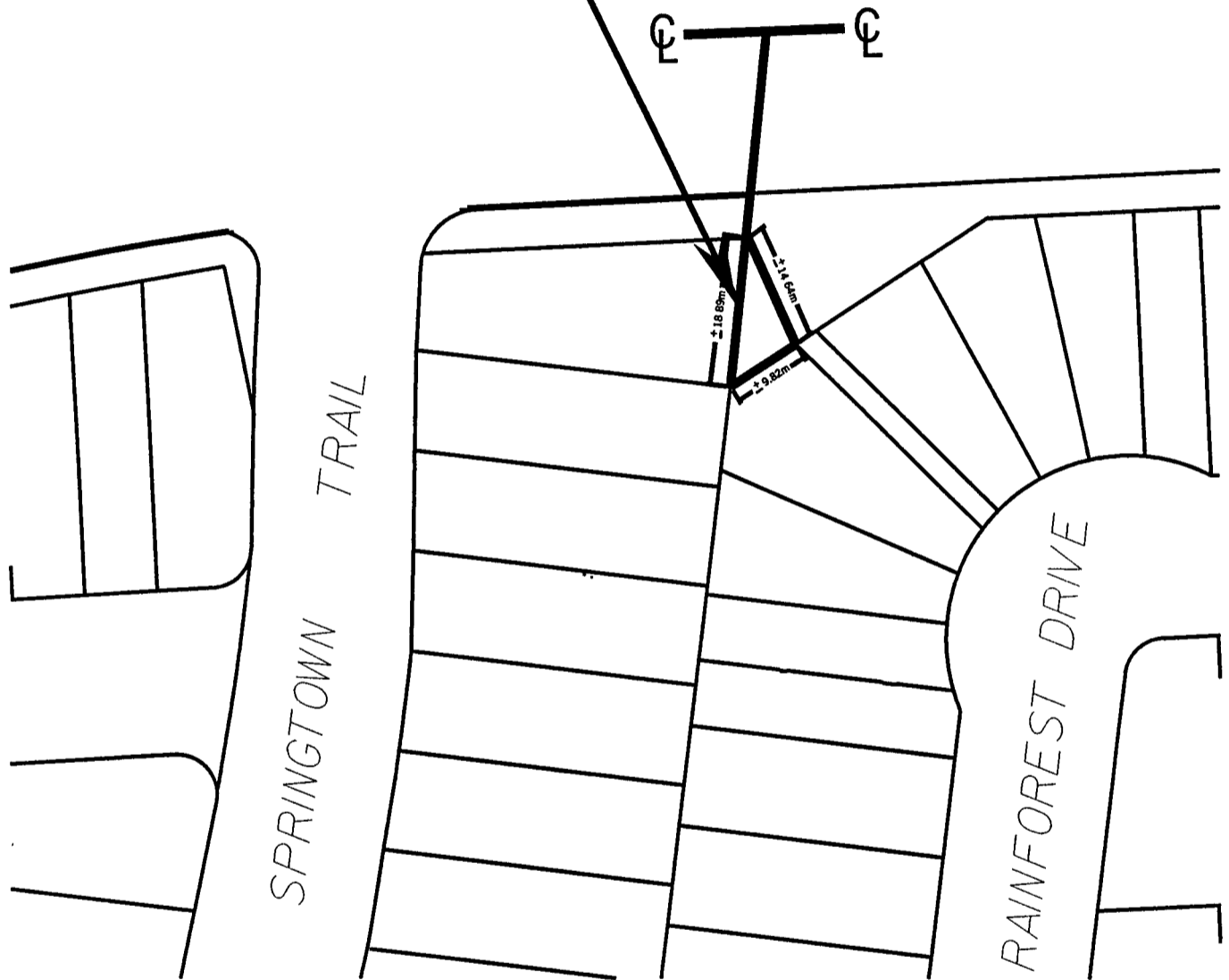
Drawn by: CJK

File no. G02BR

Map no. 7-34D

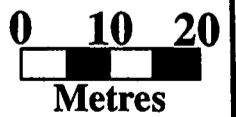
I1-SECTION 527

SANDALWOOD PARKWAY EAST



LEGEND

- ZONE BOUNDARY
- CENTRELINE OF ORIGINAL ROAD ALLOWANCE
- m METRES



PART LOT 13, CONCESSION 4 E.H.S.

BY-LAW 151-88

SCHEDULE A

By-Law 200-98

Schedule B



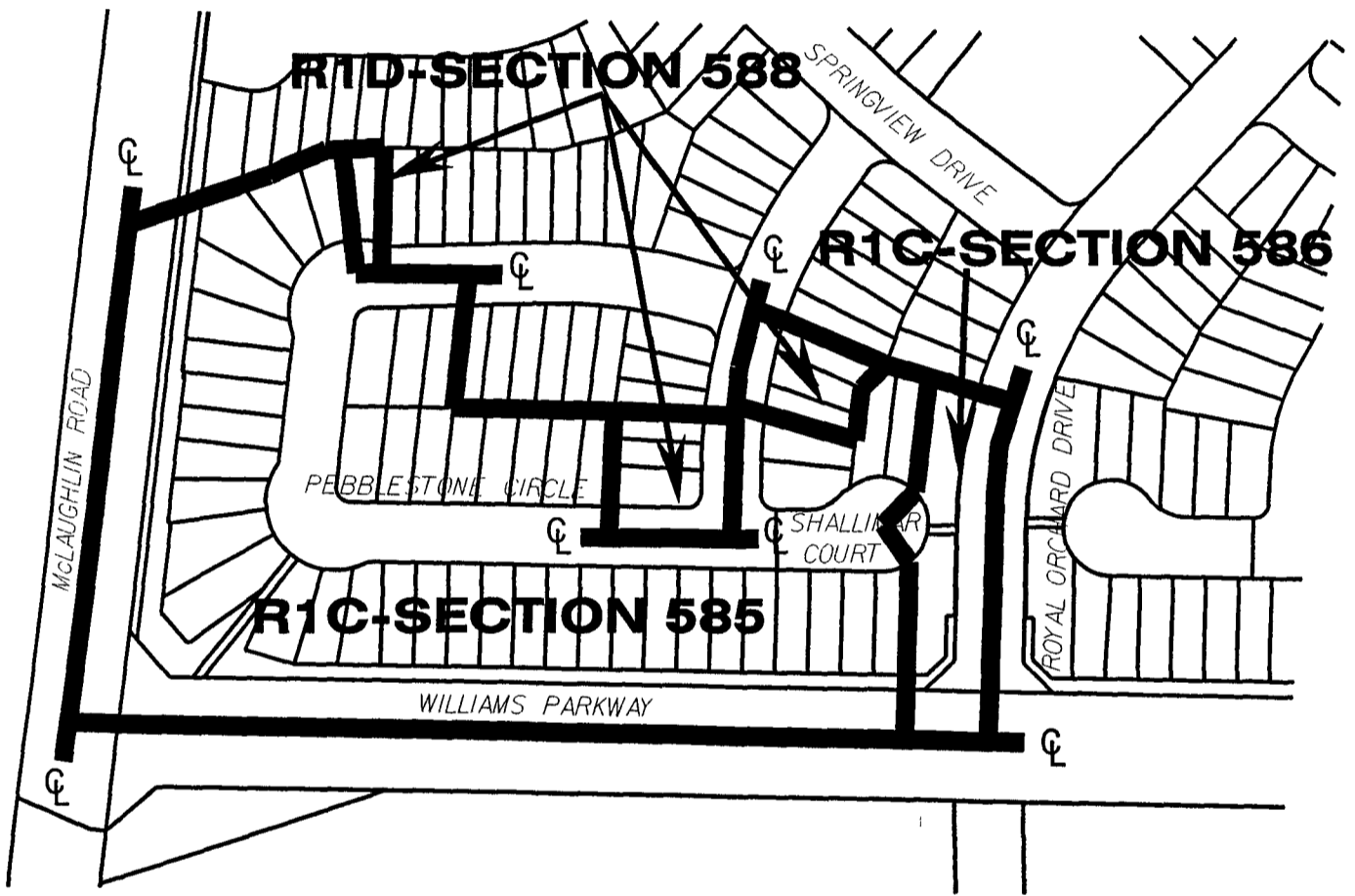
CITY OF BRAMPTON
Planning and Building

Date: 1998 07 08



Drawn by: CJK

File no. G02BR

Map no. 28-23A



LEGEND

-  ZONE BOUNDARY
-  CENTRELINE OF ORIGINAL ROAD ALLOWANCE
- m METRES



PART LOT 9, CONCESSION 1 W.H.S.

BY-LAW 151-88

SCHEDULE A

By-Law 200-98

Schedule C



CITY OF BRAMPTON

Planning and Building

Date: 1998 07 08

Drawn by: CJK

File no. G02BR

Map no. 42-149A

(no appeal)

IN THE MATTER OF the *Planning Act*,
R.S.O. 1990, as amended, section 34;


AND IN THE MATTER OF the City of
Brampton By-law 200-98 being a by-law to
amend comprehensive zoning By-law 151-
88 as amended (CITY OF BRAMPTON –
File: G02-BR)


DECLARATION

I, LEONARD JOSEPH MIKULICH, of the City of Brampton, in the Regional
Municipality of Peel, DO SOLEMNLY DECLARE THAT:

1. I am the City Clerk of The Corporation of the City of Brampton and as such have knowledge of the matters herein declared.
2. By-law 200-98 was passed by the Council of The Corporation of the City of Brampton at its meeting held on the 14th day of September, 1998.
3. Written notice of By-law 200-98 as required by section 34(18) of the *Planning Act* was given on the 25th day of September, 1998, in the manner and in the form and to the persons and agencies prescribed by the *Planning Act*, R.S.O. 1990 as amended.
4. No notices of appeal were filed under section 34(19) of the *Planning Act* on or before the final date for filing objections.

DECLARED before me at the)
 City of Brampton in the)
 Region of Peel this 6th day of)
 November, 1998)





A Commissioner, etc.

I, Leonard J. Mikulich, City Clerk, of the City of Brampton, hereby certify that the attached by-law, being By-law 151-88, and amending by-laws attached hereto and listed below, are true copies:

177-88, 182-88, 184-88, 186-88, 188-88, 191-88, 194-88, 196-88, 210-88, 218-88, 227-88, 232-88, 260-88, 261-88, 265-88,

03-89, 06-89, 14-89, 16-89, 39-89, 43-89, 47-89, 67-89,
101-89, 103-89, 112-89, 121-89, 135-89, 138-89, 153-89, 167-89, 183-89, 192-89, 194-89, 206-89,
223-89, 226-89, 234-89, 236-89, 241-89, 246-89, 267-89, 283-89, 301-89, 313-89,

23-90, 57-90, 70-90, 96-90, 112-90, 113-90, 115-90, 131-90, 137-90, 138-90, 141-90, 178-90, 196-90,
207-90, 250-90, 268-90, 299-90, 300-90,

4-91, 7-91, 9-91, 14-91, 38-91, 44-91, 46-91, 59-91, 61-91, 69-91, 74-91, 91-91, 113-91, 114-91,
128-91, 148-91, 176-91, 187-91, 212-91, 225-91, 242-91, 247-91 251-91,

10-92, 17-92, 18-92, 23-92, 27-92, 31-92, 56-92, 57-92, 102-92, 106-92, 155-92, 156-92, 157-92,
168-92, 172-92, 181-92, 188-92, 197-92, 217-92, 222-92, 225-92, 260-92, 269-92, 273-92,

3-93, 4-93, 9-93, 16-93, 63-93, 65-93, 76-93, 94-93, 112-93, 116-93, 118-93, 136-93, 149-93, 152-93,
161-93, 205-93, 208-93, 229-93, 244-93, 269-93, 272-93, 291-93


7-94, 8-94, 21-94, 24-94, 31-94, 63-94, 70-94, 71-94, 86-94, 87-94, 95-94, 105-94, 111-94, 121-94,
122-94, 136-94, 137-94, 166-94, 167-94, 168-94, 173-94, 174-94, 183-94, 201-94, 245-94, 246-94,
250-94, 275-94

6-95, 22-95, 59-95, 79-95, 91-95, 125-95, 127-95, 136-95, 201-95, 204-95, 205-95, 212-95, 262-95,
265-95, 266-95, 274-95

16-96, 17-96, 25-96, 30-96, 35-96, 65-96, 72-96, 81-96, 125-96, 152-96, 154-96, 159-96, 174-96, 183-
96, 230-96

4-97, 26-97, 43-97, 62-97, 78-97, 79-97, 106-97, 107-97, 109-97, 136-97, 138-97, 111-97, 119-97,
137-97, 178-97, 180-97, 208-97, 233-97, 247-97, 248-97, 250-97, 252-97, 253-97, 255-97, 256-97,
258-97, 261-97, 270-97, 271-97

22-98, 33-98, 82-98, 90-98, 115-98, 123-98, 131-98, 138-98, 161-98, 162-98, 182-98, 186-98, 200-98.
212-98



Leonard J. Mikulich
City Clerk
November 6, 1998