



THE CORPORATION OF THE CITY OF BRAMPTON

BY-LAW

Number 194-81


To establish certain lands as
parts of public highways.


WHEREAS it is deemed expedient to establish certain lands as parts of public highways.

NOW THEREFORE the Council of The Corporation of the City of Brampton ENACTS as follows:

1. The lands acquired by The Corporation of the City of Brampton and described in Schedule A hereto attached, be and the same are hereby established as part of the public highway system.

READ a FIRST, SECOND and THIRD TIME and PASSED in Open Council this 14th day of September, 1981.


JAMES E. ARCHDEKIN MAYOR


RALPH A. EVERETT CLERK



FIRSTLY: FROM: ALAN AND AUDREY SHINE
 INSTRUMENT NO.: 576376
 DATED: 5 August 1980
 REGISTERED: 28 April 1981

The land situated in the City of Brampton in the Regional Municipality of Peel (formerly in the Township of Chinguacousy, in the County of Peel), being the part of the east half of Lot 6 , Concession 3, West of Hurontario Street, designated as Part 3 on a reference plan in the Land Registry Office for the Registry Division of Peel (No. 43) as number 43R-8020.

(to be part of Second Line West)

SECONDLY: FROM: JOHN A. PARR AND ERNEST E. PARR
 INSTRUMENT NO.: 580147
 DATED: 5 March 1981
 REGISTERED: 2 June 1981

The land situated in the City of Brampton, in the Regional Municipality of Peel (formerly in the Township of Toronto Gore, in the County of Peel), being the part of the west half of Lot 10, Concession 8, Northern Division designated as Part 2 on a reference plan in the Land Registry Office for the Registry Division of Peel (No. 43) as number 43R-8498.

(to be part of No. 10 Sideroad)

THIRDLY: FROM: SPECIAL GAS SERVICES LIMITED
 INSTRUMENT NO.: 580825
 DATED: 3 March 1981
 REGISTERED: 10 June 1981

The land situated in the City of Brampton, in the Regional Municipality of Peel (formerly in the Town of Brampton, in the County of Peel), and being the parts of Lots 63 and 64, according to a plan of subdivision in the Land Registry Office for the Registry Division of Peel (No. 43) as Registered Plan D-12, designated as Part 1 on a reference plan in the said Land Registry Office as number 43R-8799.

(to be part of David Street)

FOURTHLY: FROM: GOOD WORLD INVESTMENT COMPANY LIMITED
 INSTRUMENT NO.: 582088
 DATED: 9 June 1981
 REGISTERED: 23 June 1981

The land situated in the City of Brampton, in the Regional Municipality of Peel (formerly in the Town of Brampton, in the County of Peel), composed of part of the east half of Lot 5, Concession 1, East of Hurontario Street, and being the part of Lots 54 and 55 in the Railway Block, according to a plan of subdivision in the Land Registry Office for the Registry Division of Peel (No. 43) referred to as BR-5, designated as Part 2 on a reference plan in the said Land Registry Office as number 43R-9003.

(to be part of John Street)

FIFTHLY: FROM: BETTY B. BOYCE
 INSTRUMENT NO.: 587337
 DATED: 20 November 1980
 REGISTERED: 6 August 1981

The land situated in the City of Brampton, in the Regional Municipality of Peel (formerly in the Township of Chinguacousy, in the County of Peel) being the part of the west half of Lot 3, Concession 3, West of Hurontario Street, designated as Parts 3 and 6 on a reference plan in the Land Registry Office for the Registry Division of Peel (No. 43) as number 43R-8277.

(to be part of Third Line West)

PASSED September 14th 1981



BY-LAW

No. 194-81

To establish certain lands as parts
of public highways.



THE CORPORATION OF THE CITY OF BRAMPTON

BY-LAW

Number 194-81


To establish certain lands as parts of public highways.


WHEREAS it is deemed expedient to establish certain lands as parts of public highways.

NOW THEREFORE the Council of The Corporation of the City of Brampton ENACTS as follows:

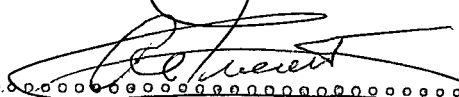
1. The lands acquired by The Corporation of the City of Brampton and described in Schedule A hereto attached, be and the same are hereby established as part of the public highway system.

READ a FIRST, SECOND and THIRD TIME and PASSED in Open Council this 14th day of September, 1981.


 JAMES E. ARCHDEKIN MAYOR


 RALPH A. EVERETT CLERK

CERTIFIED A TRUE COPY


 City Clerk
 City of Brampton

..... September 17th 1981

APPROVED AS TO FORM LAW DEPT. BRAMPTON.
 DATE 9/17/81

SCHEDULE "A" TO BY-LAW 194-81

FIRSTLY: FROM: ALAN AND AUDREY SHINE
INSTRUMENT NO.: 576376
DATED: 5 August 1980
REGISTERED: 28 April 1981

The land situated in the City of Brampton in the Regional Municipality of Peel (formerly in the Township of Chinguacousy, in the County of Peel), being the part of the east half of Lot 6, Concession 3, West of Hurontario Street, designated as Part 3 on a reference plan in the Land Registry Office for the Registry Division of Peel (No. 43) as number 43R-8020.

(to be part of Second Line West)

SECONDLY: FROM: JOHN A. PARR AND ERNEST E. PARR
INSTRUMENT NO.: 580147
DATED: 5 March 1981
REGISTERED: 2 June 1981

The land situated in the City of Brampton, in the Regional Municipality of Peel (formerly in the Township of Toronto Gore, in the County of Peel), being the part of the west half of Lot 10, Concession 8, Northern Division designated as Part 2 on a reference plan in the Land Registry Office for the Registry Division of Peel (No. 43) as number 43R-8498.

(to be part of No. 10 Sideroad)

THIRDLY: FROM: SPECIAL GAS SERVICES LIMITED
INSTRUMENT NO.: 580825
DATED: 3 March 1981
REGISTERED: 10 June 1981

The land situated in the City of Brampton, in the Regional Municipality of Peel (formerly in the Town of Brampton, in the County of Peel), and being the parts of Lots 63 and 64, according to a plan of subdivision in the Land Registry Office for the Registry Division of Peel (No. 43) as Registered Plan D-12, designated as Part 1 on a reference plan in the said Land Registry Office as number 43R-8799.

(to be part of David Street)

FOURTHLY: FROM: GOOD WORLD INVESTMENT COMPANY LIMITED
INSTRUMENT NO.: 582088
DATED: 9 June 1981
REGISTERED: 23 June 1981

The land situated in the City of Brampton, in the Regional Municipality of Peel (formerly in the Town of Brampton, in the County of Peel), composed of part of the east half of Lot 5, Concession 1, East of Hurontario Street, and being the part of Lots 54 and 55 in the Railway Block, according to a plan of subdivision in the Land Registry Office for the Registry Division of Peel (No. 43) referred to as BR-5, designated as Part 2 on a reference plan in the said Land Registry Office as number 43R-9003.

(to be part of John Street)

FIFTHLY: FROM: BETTY B. BOYCE
 INSTRUMENT NO.: 587337
 DATED: 20 November 1980
 REGISTERED: 6 August 1981

20
 11
 5
 25

The land situated in the City of Brampton, in the Regional Municipality of Peel (formerly in the Township of Chinguacousy, in the County of Peel) being the part of the west half of Lot 3, Concession 3, West of Hurontario Street, designated as Parts 3 and 6 on a reference plan in the Land Registry Office for the Registry Division of Peel (No. 43) as number 43R-8277.

(to be part of Third Line West)

RECORDED TO THE
 REGISTRY DIVISION
 OF THE REGISTRY
 DIVISION OF PEEL
 100 GUYTON STREET
 BRAMPTON ONTARIO
 N6A 1A1

No. 591643
Land Registry Division of Peel (No. 43)
I CERTIFY that this instrument is registered as
of

1981 SEP 25 PM 12 32 In the

Land Registry
Office at
Brampton,
Ontario.

D. Cannon
LAND REGISTRAR

BY LAW

CITY OF BRAMPTON
Law Department
150 Central Park Drive
Brampton, Ont. L6T 2T9