



THE CORPORATION OF THE CITY OF BRAMPTON

BY-LAW


Number 178-91

To amend By-law 139-84 (part of
Lots 13 and 14, Concession 2, W.H.S.
geographic Township of Toronto)


The council of The Corporation of the City of Brampton ENACTS
as follows:

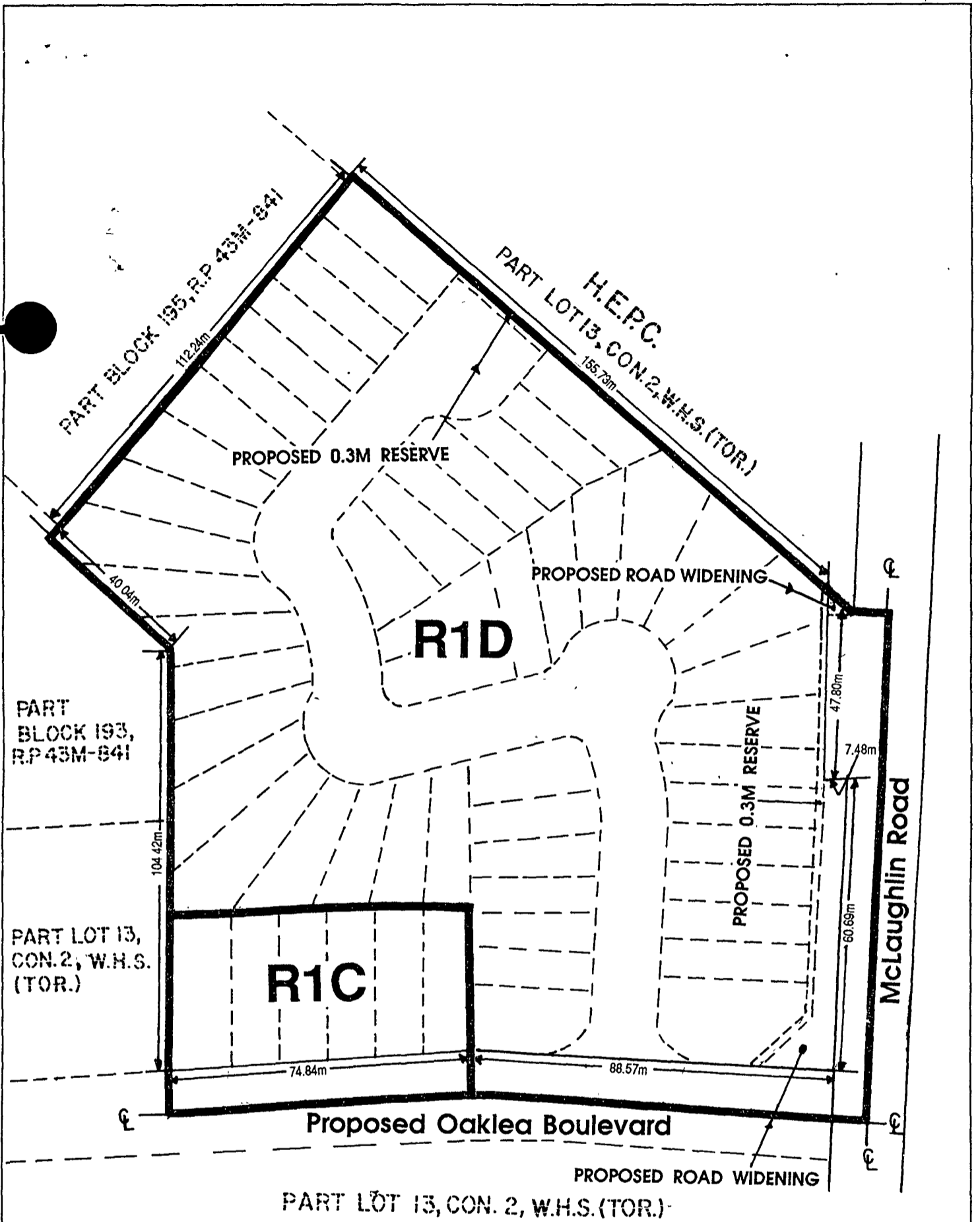
1. By-law 139-84, as amended, is hereby further amended:
 - (1) by changing, on Sheet 5 of Schedule A thereto, the zoning designation of the lands shown outlined on Schedule A to this by-law from AGRICULTURAL (A) and INSTITUTIONAL ONE (I1) to RESIDENTIAL SINGLE-FAMILY C (RIC) and RESIDENTIAL SINGLE-FAMILY D (RID), such lands being part of Lots 13 and 14, Concession 2, West of Hurontario Street, in the geographic Township of Toronto.

READ a FIRST, SECOND and THIRD TIME, and PASSED, in OPEN
COUNCIL, this 19th day of August 1991.





PAUL BEISEL - MAYOR


LEONARD J. MIKULICH - CLERK

APPROVED AS TO FORM LAW DEPT. BRAMPTON
DATE 



LEGEND

-  Zone Boundary
-  Centreline of Original Road Allowance
-  Metres

PART LOTS 13 & 14, CON. 2, W.H.S.(TOR.)
 BY-LAW 139-84 SCHEDULE A



CITY OF BRAMPTON
 Planning and Development

By - Law 178-91 Schedule A

1:1230

Date: 1991 08 15 Drawn by: CJK
 File no. T2W14.6 Map no. 74-9D

