



THE CORPORATION OF THE CITY OF BRAMPTON

REPEALED BY BY-LAW 60-2005

BY-LAW

Number 176-80

To prevent the application of part lot control of certain plans of subdivision in the City of Brampton.
(Plan M-344)


WHEREAS subsection 29 (4) of The Planning Act (R.S.O. 1970, Chapter 349, as amended) has imposed part lot control on all registered plans within the City;


AND WHEREAS, pursuant to subsection 29 (5) of The Planning Act, the Council of the Municipality may by by-law provide that such part lot control does not apply to lands within such registered plans as are designated in the by-law;

NOW THEREFORE the Council of The Corporation of the City of Brampton hereby ENACTS as follows:

1. Subsection 4 of Section 29 of The Planning Act, does not apply to the land that is described in Schedule A attached hereto.
2. This by-law shall come into force upon approval thereof by the Regional Municipality of Peel.

READ a FIRST, SECOND and THIRD TIME and PASSED in Open Council this 7th day of July, 1980.


James E. ARCHDEKIN, Mayor


Robert D. TUFTS, Acting City Clerk



THE CORPORATION OF THE CITY OF BRAMPTON

BY-LAW

Number 176-80

To prevent the application of part lot control of certain plans of subdivision in the City of Brampton.
(Plan M-344)

WHEREAS subsection 29 (4) of The Planning Act (R.S.O. 1970, Chapter 349, as amended) has imposed part lot control on all registered plans within the City;


AND WHEREAS, pursuant to subsection 29 (5) of The Planning Act, the Council of the Municipality may by by-law provide that such part lot control does not apply to lands within such registered plans as are designated in the by-law;


NOW THEREFORE the Council of The Corporation of the City of Brampton hereby ENACTS as follows:


1. Subsection 4 of Section 29 of The Planning Act, does not apply to the land that is described in Schedule A attached hereto.
2. This by-law shall come into force upon approval thereof by the Regional Municipality of Peel.

READ a FIRST, SECOND and THIRD TIME and PASSED in Open Council this 7th day of July, 1980.

CERTIFIED A TRUE COPY


James E. ARCHDEKIN, Mayor


.....
Acting City Clerk
City of Brampton
.....
July 9th 1980


Robert D. TUFTS, Acting City Clerk

SCHEDULE "A" TO BY-LAW NUMBER

The land situated in the City of Brampton, in the Regional Municipality of Peel and being composed of Lots 1 to 92, both inclusive, according to a plan of subdivision registered in the Land Registry Office for the Land Titles Division of Peel (No.43) as Number M-344.

By-Law 176-80 is hereby approved dated July 14, 1980 in accordance with the authority vested in me by Regional Council under Region of Peel By-Law 13-76.



ACTIVE
Peter E. Allen,
Commissioner of Planning

DUPLICATE



BY-LAW

279408

No: _____ LT: _____
Land Titles Division of Peel (No. 43)
This instrument received at 11:32
P.M. in the

No. 176-80

AUG 20 1980

To prevent the application
of part lot control of certain
plans of subdivision in the City
of Brampton (Plan M-344)

Land Registry
Office at
Brampton,
Ontario.

D Cannon
ACTING LAND REGISTRAR

Entered In:
Folio: 3
Parcel: Plan-1
Section: M-344

Davis Webb
(62)

the Land Titles Division of Peel (No. 43) as number 17-344
to a plan of subdivision registered in the Land Registry Office to
of Peel and being composed of lots 1 to 25, both inclusive according
the land situated in the City of Brampton in the registered plan and

REGISTERED IN THE LAND TITLES DIVISION OF PEEL

SCHEDULE "A" TO BY-LAW NUMBER

The land situated in the City of Brampton, in the Regional Municipality of Peel and being composed of Lots 1 to 92, both inclusive, according to a plan of subdivision registered in the Land Registry Office for the Land Titles Division of Peel (No.43) as Number M-344.

TO PROVIDE FOR THE
IMPROVEMENT AND
CONTROL OF THE
LANDS OF THE CITY OF
BRAMPTON (BY-LAW NO. 100)

BY-LAW

[Faint, illegible text or stamp]

[Faint, illegible text or stamp]



BY-LAW

No. 176-80

To prevent the application
of part lot control of certain
plans of subdivision in the City
of Brampton (Plan M-344)

Ystfistifidm, lenufoss gnt hf , notqmmnd hf ystf) gnt hf botstutis dnt gnt
Dntf)oooo , gvtstufont hfod , gnt hf f stod hf bostoss gntf) gnt hf
not gntf) yststufont hfod gnt hf botstufont hfod gnt hf botstufont hfod
. Ystf) hf notqmmnd hf gnt hf botstufont hfod gnt hf botstufont hfod

SCHEMATIC "A" TO M-344, 1980