



THE CORPORATION OF THE CITY OF BRAMPTON

BY-LAW

Number 170-96

To amend By-law 93-93,
Through Highways, Stop Signs,
Pay and Display and Attendant Controlled

The Council of the Corporation of the City of Brampton hereby ENACTS as follows:

1. By-law 93-93, as amended, is hereby further amended as follows:

(1) by deleting from Schedule XXVI thereto the following item:

PAY AND DISPLAY (Types of Parking Lots)

COLUMN 1 PARKING LOT NAME	COLUMN 2 PARKING LOT LOCATIONS	COLUMN 3 HOURLY FEE	COLUMN 4 PERMIT FEE	COLUMN 5 HOURS OF OPERATION
Rosalea	East side of Union Street opposite Nelson Street East (See Plan A - Lot No. 3)	\$0.50 per half hour or part thereof (includes 7% G.S.T. and 8% P.S.T.)	\$35 for each calendar month or part thereof (includes 7% G.S.T. and 8% P.S.T.) \$28 per permit for each calendar month or part thereof (includes 7% G.S.T. and 8% P.S.T.) when purchased by a group of 11 or more \$17.50 per permit for each calendar month or part thereof (includes 7% G.S.T. and 8% P.S.T.) for the first year only when purchased annually by a group of 11 or more new tenants	8:00 am to 5:00 pm Monday to Friday

(2) by deleting from Schedule XXVII thereto the following items:

ATTENDANT CONTROLLED (Types of Parking Lots)

COLUMN 1 PARKING LOT NAME	COLUMN 2 PARKING LOT LOCATIONS	COLUMN 3 HOURLY FEE	COLUMN 4 PERMIT FEE	COLUMN 5 HOURS OF OPERATION
Nelson Square	On Diplock Lane east of George Street and south of Nelson Street West (See Plan A - Lot No. 2)	\$0.50 per half hour or part thereof (includes 7% G.S.T. and 8% P.S.T.)	\$50 for each calendar month or part thereof (includes 7% G.S.T. and 8% P.S.T.) \$40 per permit for each calendar month or part thereof (includes 7% G.S.T. and 8% P.S.T.) when purchased by a group of 11 or more \$25 per permit for each calendar month or part thereof (includes 7% G.S.T. and 8% P.S.T.) for the first year only when purchased annually by a group of 11 or more new tenants	8:00 am to 11:00 pm Monday to Friday
City Hall	On Nelson Street South, South of Queen Street West (See Plan A - Lot No. 4)	\$0.50 per half hour or part thereof (includes 7% G.S.T. and 8% P.S.T.)	\$50 for each calendar month or part thereof (includes 7% G.S.T. and 8% P.S.T.) \$40 per permit for each calendar month or part thereof (includes 7% G.S.T. and 8% P.S.T.) when purchased by a group of 11 or more \$25 per permit for each calendar month or part thereof (includes 7% G.S.T. and 8% P.S.T.) for the first year only when purchased annually by a group of 11 or more new tenants	8:00 am to 11:00 pm Monday to Friday

(3) by adding to Schedule XXVII thereto the following items:

ATTENDANT CONTROLLED (Types of Parking Lots)

COLUMN 1 PARKING LOT NAME	COLUMN 2 PARKING LOT LOCATIONS	COLUMN 3 HOURLY FEE	COLUMN 4 PERMIT FEE	COLUMN 5 HOURS OF OPERATION
Nelson Square	On Diplock Lane east of George Street and south of Nelson Street West (See Plan A - Lot No. 2)	\$0.50 per half hour or part thereof (includes 7% G.S.T. and 8% P.S.T.)	\$50 for each calendar month or part thereof (includes 7% G.S.T. and 8% P.S.T.) \$40 per permit for each calendar month or part thereof (includes 7% G.S.T. and 8% P.S.T.) when purchased by a group of 11 or more \$25 per permit for each calendar month or part thereof (includes 7% G.S.T. and 8% P.S.T.) for the first year only when purchased annually by a group of 11 or more new tenants	8:00 am to 8:00 pm Monday to Friday
City Hall	On George Street South, south of Queen Street West (See Plan A - Lot No. 4)	\$0.50 per half hour or part thereof (includes 7% G.S.T. and 8% P.S.T.)	\$50 for each calendar month or part thereof (includes 7% G.S.T. and 8% P.S.T.) \$40 per permit for each calendar month or part thereof (includes 7% G.S.T. and 8% P.S.T.) when purchased by a group of 11 or more \$25 per permit for each calendar month or part thereof (includes 7% G.S.T. and 8% P.S.T.) for the first year only when purchased annually by a group of 11 or more new tenants	8:00 am to 8:00 pm Monday to Friday

(4) by deleting from Schedule III thereto the following items:

THROUGH HIGHWAYS

COLUMN 1 HIGHWAY	COLUMN 2 BETWEEN
Oaklea Boulevard	The south limit of Ray Lawson Boulevard and the south limit of the road

(5) by adding to Schedule III thereto the following items:

THROUGH HIGHWAYS

COLUMN 1 HIGHWAY	COLUMN 2 BETWEEN
Rollingwood Drive	The west limit of Tumbleweed Trail and the west limit of Oaklea Boulevard
Tumbleweed Trail	The south limit of Oaklea Boulevard and the south limit of Rollingwood Drive
Lauraglen Crescent	The south limit of Oaklea Boulevard (westerly intersection) and the south limit of Oaklea Boulevard (easterly intersection)
Oaklea Boulevard	The south limit of Ray Lawson Boulevard and the west limit of McLaughlin Road


(6) by adding to Schedule IV thereto the following items:

STOP SIGNS

COLUMN 1 INTERSECTION	COLUMN 2 FACING TRAFFIC
Bayview Street and Castlehill Road	Westbound on Castlehill Road
Bayview Street and Ravenscliffe Court	Northbound on Bayview Street
Muirland Crescent and Ravenscliffe Court	Westbound on Muirland Crescent

2. Section (1), subsections (4), (5) and (6) of this by-law shall not come into force until approved by the council of the Regional Municipality of Peel.

READ a FIRST, SECOND, and THIRD TIME and PASSED in OPEN COUNCIL, this day 9th of September, 1996.



Peter Robertson, Mayor



Leonard J. Mikulich, Clerk

APPROVED
AS TO FORM
LAW DEPT
REVISION

[Signature]

DATE 12/12/96

APPROVED BY
RESOLUTION 96-1002 PASSED
BY REGIONAL COUNCIL ON
SEPTEMBER 26, 1996
Charles Appleby
 ACTING Regional Clerk
 Regional Municipality of Peel



CERTIFIED A TRUE COPY

J. M. M...
 City Clerk
 City of Brampton

SEP 10 1996

19

BY-LAW

Number 170-96

To amend By-law 93-93,
 Through Highways, Stop Signs,
 Pay and Display and Attendant Controlled

The Council of the Corporation of the City of Brampton hereby ENACTS as follows:

1. By-law 93-93, as amended, is hereby further amended as follows:

(1) by deleting from Schedule XXVI thereto the following item:

PAY AND DISPLAY (Types of Parking Lots)

COLUMN 1 PARKING LOT NAME	COLUMN 2 PARKING LOT LOCATIONS	COLUMN 3 HOURLY FEE	COLUMN 4 PERMIT FEE	COLUMN 5 HOURS OF OPERATION
Rosalea	East side of Union Street opposite Nelson Street East (See Plan A - Lot No. 3)	\$0.50 per half hour or part thereof (includes 7% G.S.T. and 8% P.S.T.)	\$35 for each calendar month or part thereof (includes 7% G.S.T. and 8% P.S.T.) \$28 per permit for each calendar month or part thereof (includes 7% G.S.T. and 8% P.S.T.) when purchased by a group of 11 or more \$17.50 per permit for each calendar month or part thereof (includes 7% G.S.T. and 8% P.S.T.) for the first year only when purchased annually by a group of 11 or more new tenants	8:00 am to 5:00 pm Monday to Friday

(2) by deleting from Schedule XXVII thereto the following items:

ATTENDANT CONTROLLED (Types of Parking Lots)

COLUMN 1 PARKING LOT NAME	COLUMN 2 PARKING LOT LOCATIONS	COLUMN 3 HOURLY FEE	COLUMN 4 PERMIT FEE	COLUMN 5 HOURS OF OPERATION
Nelson Square	On Diplock Lane east of George Street and south of Nelson Street West (See Plan A - Lot No. 2)	\$0.50 per half hour or part thereof (includes 7% G.S.T. and 8% P.S.T.)	\$50 for each calendar month or part thereof (includes 7% G.S.T. and 8% P.S.T.) \$40 per permit for each calendar month or part thereof (includes 7% G.S.T. and 8% P.S.T.) when purchased by a group of 11 or more \$25 per permit for each calendar month or part thereof (includes 7% G.S.T. and 8% P.S.T.) for the first year only when purchased annually by a group of 11 or more new tenants	8:00 am to 11:00 pm Monday to Friday
City Hall	On Nelson Street South, South of Queen Street West (See Plan A - Lot No. 4)	\$0.50 per half hour or part thereof (includes 7% G.S.T. and 8% P.S.T.)	\$50 for each calendar month or part thereof (includes 7% G.S.T. and 8% P.S.T.) \$40 per permit for each calendar month or part thereof (includes 7% G.S.T. and 8% P.S.T.) when purchased by a group of 11 or more \$25 per permit for each calendar month or part thereof (includes 7% G.S.T. and 8% P.S.T.) for the first year only when purchased annually by a group of 11 or more new tenants	8:00 am to 11:00 pm Monday to Friday

(3) by adding to Schedule XXVII thereto the following items:

ATTENDANT CONTROLLED (Types of Parking Lots)

COLUMN 1 PARKING LOT NAME	COLUMN 2 PARKING LOT LOCATIONS	COLUMN 3 HOURLY FEE	COLUMN 4 PERMIT FEE	COLUMN 5 HOURS OF OPERATION
Nelson Square	On Diplock Lane east of George Street and south of Nelson Street West (See Plan A - Lot No. 2)	\$0.50 per half hour or part thereof (includes 7% G.S.T. and 8% P.S.T.)	\$50 for each calendar month or part thereof (includes 7% G.S.T. and 8% P.S.T.) \$40 per permit for each calendar month or part thereof (includes 7% G.S.T. and 8% P.S.T.) when purchased by a group of 11 or more \$25 per permit for each calendar month or part thereof (includes 7% G.S.T. and 8% P.S.T.) for the first year only when purchased annually by a group of 11 or more new tenants	8:00 am to 8:00 pm Monday to Friday
City Hall	On George Street South, south of Queen Street West (See Plan A - Lot No. 4)	\$0.50 per half hour or part thereof (includes 7% G.S.T. and 8% P.S.T.)	\$50 for each calendar month or part thereof (includes 7% G.S.T. and 8% P.S.T.) \$40 per permit for each calendar month or part thereof (includes 7% G.S.T. and 8% P.S.T.) when purchased by a group of 11 or more \$25 per permit for each calendar month or part thereof (includes 7% G.S.T. and 8% P.S.T.) for the first year only when purchased annually by a group of 11 or more new tenants	8:00 am to 8:00 pm Monday to Friday

(4) by deleting from Schedule III thereto the following items:

THROUGH HIGHWAYS

COLUMN 1 HIGHWAY	COLUMN 2 BETWEEN
Oaklea Boulevard	The south limit of Ray Lawson Boulevard and the south limit of the road

(5) by adding to Schedule III thereto the following items:

THROUGH HIGHWAYS

COLUMN 1 HIGHWAY	COLUMN 2 BETWEEN
Rollingwood Drive	The west limit of Tumbleweed Trail and the west limit of Oaklea Boulevard
Tumbleweed Trail	The south limit of Oaklea Boulevard and the south limit of Rollingwood Drive
Lauraglen Crescent	The south limit of Oaklea Boulevard (westerly intersection) and the south limit of Oaklea Boulevard (easterly intersection)
Oaklea Boulevard	The south limit of Ray Lawson Boulevard and the west limit of McLaughlin Road


(6) by adding to Schedule IV thereto the following items:


STOP SIGNS

COLUMN 1 INTERSECTION	COLUMN 2 FACING TRAFFIC
Bayview Street and Castlehill Road	Westbound on Castlehill Road
Bayview Street and Ravenscliffe Court	Northbound on Bayview Street
Muirland Crescent and Ravenscliffe Court	Westbound on Muirland Crescent

2. Section (1), subsections (4), (5) and (6) of this by-law shall not come into force until approved by the council of the Regional Municipality of Peel.

READ a FIRST, SECOND, and THIRD TIME and PASSED in OPEN COUNCIL, this day 9th of September, 1996.


Peter Robertson, Mayor


Leonard J. Mikulich, Clerk

