



THE CORPORATION OF THE CITY OF BRAMPTON

# BY-LAW

*Number* 158-81

To establish certain lands  
as parts of public highways  
(Westwyn Court)


WHEREAS it is deemed expedient to establish certain lands as parts of public highways;

NOW THEREFORE the Council of The Corporation of the City of Brampton ENACTS as follows:

1. The lands acquired by The Corporation of the City of Brampton, and described in Schedule A hereto attached, be and the same are hereby established as part of the public highway system of the City of Brampton.

READ a FIRST, SECOND and THIRD TIME and PASSED in Open Council this 13th day of July, 1981.

  
JAMES E. ARCHDEKIN, MAYOR

  
ROBERT D. TUFTS, ACTING CLERK

SCHEDULE A TO BY-LAW 158-81

FIRSTLY:           From:                   Oneida Properties  
                  Instrument Number:   329896  
                  Dated:                   25 June 1981  
                  Registered:           10 July 1981

The land situated in the City of Brampton, in the Regional Municipality of Peel, being the parts of Block G and Block U, all according to a plan of subdivision registered in the Land Registry Office for the Land Titles Division of Peel (No. 43) as number M-269, designated as Part 1, and Parts 7 and 8, respectively, on a reference plan in the said Land Registry Office as number 43R-8776.

(to be part of Westwyn Court)

SECONDLY:       From:                   Oneida Properties  
                  Instrument Number:   584771  
                  Dated:                   25 June 1981  
                  Registered:           10 July 1981

The land situated in the City of Brampton, in the Regional Municipality of Peel (formerly in the Township of Toronto, in the County of Peel), being the parts of Lot 14, Concession 3, East of Hurontario Street, in the geographic Township of Toronto, designated as Parts 2 and 3 on a reference plan in the Land Registry Office for the Registry Division of Peel (No. 43) as number 43R-8776.

(to be part of Westwyn Court)

The Land Titles Act - Section 78

APPLICATION TO REGISTER NOTICE OF  
A BY-LAW ESTABLISHING LANDS  
DESCRIBED THEREIN AS PART OF THE  
MUNICIPAL HIGHWAY SYSTEM

TO THE LAND REGISTRAR  
FOR THE LAND TITLES DIVISION OF PEEL, (NO. 43):

THE CORPORATION OF THE CITY OF BRAMPTON, the registered  
owner of the land described in By-law 158-81

a copy of which is attached hereto, hereby applies to  
have entered on the register for *One Foot Res.-6*  
*~~E-2~~*, as to part of BLOCK U designated *PARTS 7 and 8* on  
PARCELS *and G-11*, as to part of Block G, *plan 43R-8776*  
*designated as PART 1 on 43R-8776*  
in the register for SECTION M-269

Notice of By-law 158-81 passed by the Council of The  
Corporation of the City of Brampton on the 13 day of July  
, 1981, that establishes certain lands within the City of  
Brampton as part of the municipal highway system.


The evidence in support of this application consists of:

1. A certified copy of the original by-law.

DATED at BRAMPTON this 16<sup>th</sup> day of July , 1981.

THE CORPORATION OF THE CITY OF BRAMPTON

by its solicitor,



**LÁSZLÓ PÁNDY-SZEKERES**  
SOLICITOR FOR  
THE CITY OF BRAMPTON



THE CORPORATION OF THE CITY OF BRAMPTON

# BY-LAW

Number 158-81

To establish certain lands  
as parts of public highways  
(Westwyn Court)


WHEREAS it is deemed expedient to establish certain  
lands as parts of public highways;

NOW THEREFORE the Council of The Corporation of the  
City of Brampton ENACTS as follows:


1. The lands acquired by The Corporation of the City of  
Brampton, and described in Schedule A hereto attached,  
be and the same are hereby established as part of the  
public highway system of the City of Brampton.

READ a FIRST, SECOND and THIRD TIME and PASSED in Open  
Council this 13th day of July, 1981.

  
 \_\_\_\_\_  
 JAMES E. ARCHDEKIN, MAYOR

  
 \_\_\_\_\_  
 ROBERT D. TUFTS, ACTING CLERK

**CERTIFIED A TRUE COPY**

  
 .....  
 ACTIVE City Clerk  
 City of Brampton

.....  
 July 16<sup>th</sup> 19 81  
 .....

SCHEDULE A TO BY-LAW 158-81

FIRSTLY:            From:                            Oneida Properties  
                         Instrument Number:    329896  
                         Dated:                            25 June 1981  
                         Registered:                        10 July 1981

The land situated in the City of Brampton, in the Regional Municipality of Peel, being the parts of Block G and Block U, all according to a plan of subdivision registered in the Land Registry Office for the Land Titles Division of Peel (No. 43) as number M-269, designated as Part 1, and Parts 7 and 8, respectively, on a reference plan in the said Land Registry Office as number 43R-8776.

(to be part of Westwyn Court)

SECONDLY:            From:                            Oneida Properties  
                         Instrument Number:    584771  
                         Dated:                            25 June 1981  
                         Registered:                        10 July 1981

The land situated in the City of Brampton, in the Regional Municipality of Peel (formerly in the Township of Toronto, in the County of Peel), being the parts of Lot 14, Concession 3, East of Hurontario Street, in the geographic Township of Toronto, designated as Parts 2 and 3 on a reference plan in the Land Registry Office for the Registry Division of Peel (No. 43) as number 43R-8776.

(to be part of Westwyn Court)

PASSED 13 July 19 81

**DUPLICATE**



331328

# BY-LAW

No. \_\_\_\_\_ LT:  
Land Titles Division of Peel (No. 43)  
is instrument received at 12:24 in the  
9 A.M.

**JUL 20 1981**

No. 158-81

To establish certain lands  
as parts of public highways  
(Westwyn Court)

Land Registry  
Office at  
Brampton,  
Ontario.

**D. Cannon**  
LAND REGISTRAR

Entered In:  
Folio: 2  
Parcel: G-4, One Foot Res-6  
Section: M-269

**CITY OF BRAMPTON**  
Law Department  
150 Central Park Drive  
Brampton, Ont. L6T 2T9

*(Handwritten mark)*

CERTIFICATE UNDER SECTION 35(27) OF THE PLANNING ACT

I, RALPH A. EVERETT, hereby certify that the notice for By-law 157-81 of The Corporation of the City of Brampton, passed by the Council of the Corporation on the 13th day of July, 1981 was given in the manner and form and to the persons prescribed by regulation made by the Lieutenant Governor-in-Council under subsection 24 of section 35 of The Planning Act. I also certify that the 21 day objection period expired on September 11th, 1981 and to this date no notice of objection or request for a change in the provisions of the by-law has been filed by any person in the office of the clerk.

DATED at the City of Brampton this 14th day of September, 1981.



R. A. EVERETT

CITY CLERK

NOTE: Subsection 35(25) of The Planning Act (R.S.O. 1970, c.349, as amended) provides as follows:

Where an official plan is in effect in a municipality and notice is given in the manner and form and to the persons prescribed by the regulations and no notice of objection has been filed with the clerk of the Municipality within the time prescribed by the regulations, the by-law thereupon comes into effect.

PASSED 13 July 19 81

---

---



# BY-LAW

No. 158-81

To establish certain lands  
as parts of public highways  
(Westwyn Court)