



THE CORPORATION OF THE CITY OF BRAMPTON

BY-LAW

Number 139-2005

To amend By-law 93-93,

THROUGH HIGHWAYS, STOP SIGNS, RATE OF SPEED, HEAVY TRUCKS

The council of the Corporation of the City of Brampton hereby ENACTS as follows:

1. By-law 93-93, as amended, is hereby further amended as follows:

(1) by deleting from Schedule III thereto the following items:

THROUGH HIGHWAYS

COLUMN 1 HIGHWAY	COLUMN 2 BETWEEN
Rollingwood Drive	The south limit of Ray Lawson Boulevard and the south limit of the roadway
Rollingwood Drive	The west limit of Tumbleweed Trail and the west limit of Oaklea Boulevard
Southlake Boulevard	The south limit of Bovaird Drive East and the south limit of the roadway
Stoneylake Avenue	The west limit of Southlake Boulevard and the south limit of the roadway

(2) by adding to Schedule III thereto the following items:

THROUGH HIGHWAYS

COLUMN 1 HIGHWAY	COLUMN 2 BETWEEN
Bayridge Drive	The south limit of Castlemore Road and the south limit of the roadway
Beavervalley Drive	The north limit of the roadway and the south limit of Cottontail Road
Calderstone Road	The east limit of Redwillow Road and the east limit of the roadway
Cassinway Road	The south limit of Klondike Trail and the north limit of Ungava Bay Road
Castle Mountain Drive	The east limit of Okanagan Drive and east limit of Sparkling Place (southerly intersection)
Clarke Haven Road	The south limit of Freshmeadow Street and the north limit of Paddington Road
Cottrelle Boulevard	The east limit of Goreway Drive and the north limit of Prince Edward Boulevard

Deep Sea Drive	The east limit of Stonelylake Avenue and the west limit of Southlake Boulevard
Eagle Plains Drive	The east limit of Mountainash Road and the west limit of Airport Road
Echoridge Drive	The east limit of Queen Mary Drive (northerly intersection) and the east limit of Queen Mary Drive (southerly intersection)
Freshmeadow Street	The east limit of Valleycreek Drive and the west limit of Redwillow Road
Harwood Road	The south limit of Knightswood Crescent and the north limit of Echoridge Drive
Highvalley Circle	The south limit of the roadway and the west limit of Valleycreek Drive
Horizon Street	The west limit of Bayridge Drive and the south limit of Castlemore Road
Huntspoint Drive	The west limit of McVean Drive and the north limit of the roadway
Kamloops Drive	The east limit of Kootenay Place and the east limit of Crevice Gate
Kidbrook Road	The east limit of Redwillow Road and the east limit of the roadway
Klondike Trail	The east limit of Mountainash Road and the east limit of the roadway
Knightswood Crescent	The east limit of Queen Mary Drive and the north limit of the roadway
Kootenay Place	The north limit of the roadway and the south limit of roadway
Lamebrook Drive	The south limit of Freshmeadow Street and the north limit of Paddington Road
Lennon Trail	The east limit of Rollingwood Drive (westerly intersection) and the north limit of Rollingwood Drive (northerly intersection)
Lever Gate	The south limit of Williamson Drive (northerly intersection) and the north limit of Williamson Drive (southerly intersection)
Lexington Road	The east limit of Redwillow Road and the east limit of the road
Long Meadow Road	The south limit of Calderstone Road and the north limit Kidbrook Road
Long Meadow Road	The south limit of Kidbrook Road and the north limit of Lexington Road
Paddington Road	The east limit of Valleycreek Drive and the west limit of Redwillow Road
Pathlink Gate	The south limit of Valleycreek Drive and the north limit of Valleyside Trail
Penstock Street	The east limit of Horizon Street and the west limit of Bayridge Drive
Prince Edward Boulevard	The east limit of Valleycreek Drive and the east limit of the roadway
Princess Valley Crescent	The west limit of Valleycreek Drive and the west limit of Summershade Street (northerly intersection)
Redwillow Road	The south limit of Castlemore Road and the north limit of Cottrelle Boulevard
Reynolds Avenue	The east limit of Summershade Street and the west limit of Valleycreek Drive
Rocky Point Crescent	The east limit of Southlake Boulevard (northerly intersection) and the east limit of Southlake Boulevard (southerly intersection)
Rollingwood Drive	The south limit of Ray Lawson Boulevard and the west limit of Oaklea Boulevard
Southlake Boulevard	The south limit of Bovaird Drive East and the north limit of Williams Parkway
Sparkling Place	The south limit of Castle Mountain Drive and the north limit of Stonecrest Drive
Springwood Heights Crescent	The west limit of Summershade Street (southerly intersection) and the north limit of Summershade Street (easterly intersection)
Stoneylake Avenue	The west limit of Southlake Boulevard (southerly intersection) and the west limit of Southlake Boulevard (northerly intersection)
Streamline Drive	The west limit of Southlake Boulevard and the south limit of Deep Sea Drive
Summershade Street	The west limit of Valleycreek Drive and the north limit of Princess Valley Crescent (southerly intersection)
Summitridge Court	The south limit of Huntspoint Drive and the south limit of the roadway

Tailfin Road	The south limit of Streamline Drive and the north limit of Stoneylake Avenue
Treasure Drive	The north limit of Echordge Drive (southerly intersection) and the west limit of Echordge Drive (easterly intersection)
Ungava Bay Road	The east limit of Mountainash Road and the north limit of Eagle Plains Drive
Valleycreek Drive	The south limit of Castlemore Road and the north limit of Cottrelle Boulevard
Valleycreek Drive	The south limit of Cottrelle Boulevard and the west limit of Huntspoint Drive
Valleyside Trail	The west limit of Huntspoint Drive and the west limit of Pathlink Gate (northerly intersection)
Valleystream Circle	The north limit of the roadway and the east limit of Valleycreek Drive

(3) by deleting from Schedule IV thereto the following items:

STOP SIGNS

COLUMN 1 INTERSECTION	COLUMN 2 FACING TRAFFIC
Whitwell Drive/Morel Drive and Hillson Court/Donwoods Court	Northbound on Whitwell Drive
Whitwell Drive/Morel Drive and Hillson Court/Donwoods Court	Southbound on Morel Drive

(4) by adding to Schedule IV thereto the following items:

STOP SIGNS

COLUMN 1 INTERSECTION	COLUMN 2 FACING TRAFFIC
Donwoods Court and Southcrest Court	Westbound on Southcrest Court
Morel Drive and Hillson Court/Donwoods Court	Northbound on Morel Drive
Morel Drive and Hillson Court/Donwoods Court	Southbound on Morel Drive
Thimbleberry Street and Dunvegan Crescent/Beavervalley Drive	Westbound on Thimbleberry

(5) by deleting from Schedule X thereto the following items:

RATE OF SPEED

COLUMN 1 HIGHWAY	COLUMN 2 RATE OF SPEED	COLUMN 3 BETWEEN	COLUMN 4 TIMES OR DAYS
Brisdale Drive	40	A point 34 metres north of Venetian Terrace and a point 42 metres south of Buick Drive	Anytime

(6) by adding to Schedule X thereto the following items:

RATE OF SPEED

COLUMN 1 HIGHWAY	COLUMN 2 RATE OF SPEED	COLUMN 3 BETWEEN	COLUMN 4 TIMES OR DAYS
Brisdale Drive	40	A point 34 metres north of Venetian Terrace and a point 42 metres south of Buick Boulevard/Botavia Downs Drive	Anytime

- (7) by deleting from Schedule XI thereto the following item:

HEAVY TRUCKS

COLUMN 1 HIGHWAY	COLUMN 2 BETWEEN	COLUMN 3 TIMES OR DAYS
Botavia Downs Drive	The west limit of the road and Chinguacousy Road	Anytime
Burt Drive	Chinguacousy Drive and Major Wm. Sharpe Drive	Anytime
Chamney Court	The north limit of the road and Kennedy Road South	Anytime
County Court Boulevard	Hurontario Street and Hurontario Street	Anytime
Mackay Street North	Bovaird Drive East and Williams Parkway	Anytime
Marycroft Court	McLaughlin Road (northerly intersection) and McLaughlin Road (southerly intersection)	Anytime
Mistymorning Drive	Airport Road and the east limit of the road	Anytime
Oaklea Boulevard	Ray Lawson Boulevard and McLaughlin Road	Anytime
Orenda Court	The west limit of the road and Kennedy Road South	Anytime
Queen Street East	Main Street and Kennedy Road	Anytime
Queen Street West	McMurphy Avenue and Main Street	Anytime
Ray Lawson Boulevard	Regional Road 18 and Hurontario Street	Anytime
Red Maple Drive	McLaughlin Road and Royal Orchard Drive	Anytime
Sirlou Drive	West limit of the road and Hurontario Street	Anytime
St. Johns Road	Marysfield Drive and Countryside Drive	Anytime
Sunny Meadows Boulevard	The north limit of the road and Bovaird Drive East	Anytime
Townsend Gate	Kennedy Road North and Hansen Road	Anytime

- (8) by adding to Schedule XI thereto the following item:

HEAVY TRUCKS


COLUMN 1 HIGHWAY	COLUMN 2 BETWEEN	COLUMN 3 TIMES OR DAYS
Botavia Downs Drive	Sewells Lane/Orange Grove Drive and Chinguacousy Road	Anytime
Burt Drive	Chinguacousy Road and Major William Sharpe Drive	Anytime
Chamney Court	Kennedy Road South and the east limit of the road	Anytime
County Court Boulevard	Hurontario Street (northerly intersection) and Hurontario Street (southerly intersection)	Anytime
Mackay Street North	Bovaird Drive East and North Park Drive	Anytime
Mackay Street South	North Park Drive and Williams Parkway	Anytime
Marycroft Court	McLaughlin Road North and the east limit of the road	Anytime
Mistymorning Drive	Airport Road and Rubysilver Drive	Anytime

Oaklea Boulevard	Ray Lawson Boulevard and McLaughlin Road South	Anytime
Orenda Court	McCallum Court (easterly intersection) and Kennedy Road South	Anytime
Queen Street East	Main Street North/Main Street South and Kennedy Road	Anytime
Queen Street West	McMurphy Avenue North/ McMurphy Avenue North and Main Street North/Main Street South	Anytime
Ray Lawson Boulevard	Mavis Road and Hurontario Street	Anytime
Red Maple Drive	McLaughlin Road North and Royal Orchard Drive	Anytime
Sir Lou Drive	Malta Avenue and Hurontario Street	Anytime
St. Johns Road	The north limit of the road and Countryside Drive	Anytime
Sunny Meadow Boulevard	The north limit of the road and Bovaird Drive East	Anytime
Townsend Gate	Kennedy Road North and Hansen Road North	Anytime


READ a FIRST, SECOND, and THIRD TIME and PASSED in OPEN COUNCIL, this **9th** day of **May**, 20**05**.




 Susan Fennell, Mayor



 Leonard J. Mikulich, Clerk

APPROVED AS TO CONTENT


 John Brophy, Director of Maintenance and Operations

APPROVED AS TO FORM
 LAW DEPT.
 BRAMPTON

 Apr 23/05