

THE CORPORATION OF THE CITY OF BRAMPTON

BY-LAW NUMBER 134-75


A By-law to accept and assume
lands as part of a public
highway in the City of Brampton.


WHEREAS it is deemed expedient to accept and assume lands in conveyance from various parties as parts of public highways;

NOW THEREFORE the Council of the Corporation of the City of Brampton ENACTS as follows:

1. The lands described in deeds of conveyance to the Corporation of the City of Brampton listed on Schedule "A" hereto attached, be and the same are hereby accepted and the said lands are assumed as part of the public highway adjacent thereto.

READ A FIRST, SECOND and THIRD TIME and PASSED in Open Council
this 21st day of July 1975.


James E. A. Archdekin, Mayor


Kenneth R. Richardson, Clerk

SCHEDULE "A" TO BY-LAW NO. 134-75

<u>Date of Deed</u>	<u>Date Registered</u>	<u>Instrument No.</u>	<u>From</u>
June 10th, 1975	June 17th, 1975	355102VS	Gordon Beatty and Florence May Beatty
June 10th, 1975	July 3rd, 1975	357626VS	Howard Fredick Rowe and Charlotte Louise Elizabeth Rowe
June 10th, 1975	July 3rd, 1975	357628VS	George Williamson and Heather Williamson
April 7th, 1975	July 16th, 1975	359336VS	Frank Kato and Zita Marie Kato

FIRSTLY - 355102VS

All and Singular that certain parcel or tract of land and premises situate lying and being in the City of Brampton in the Regional Municipality of Peel, formerly in the Town of Brampton, County of Peel, and being described as Part of Lot 16 according to a plan registered in the Registry Office for the Registry Division of Peel (No. 43) as Plan Number 601 and being more particularly described as Part 8 according to a plan deposited in the said Registry Office as Plan Number 43R - 25 25 (Part of Vodden Street)

SECONDLY - 357626VS



ALL AND SINGULAR that certain parcel or tract of land and premises situate lying and being in the City of Brampton, in the Regional Municipality of Peel, formerly in the Town of Brampton, County of Peel, and being described as Part of Lot 12, according to a plan registered in the Registry Office for the Registry Division of Peel (No. 43) as Plan Number 601, and being more particularly described as part 6 according to a plan deposited in the said Registry Office as Plan Number 43R - 25 23 (Part of Vodden Street.)


THIRDLY - 357628VS

ALL AND SINGULAR that certain parcel or tract of land and premises situate lying and being in the City of Brampton, in the Regional Municipality of Peel, formerly in the Town of Brampton, County of Peel and being described as Part of Lot 12 according to a plan registered in the Registry Office for the Registry Division of Peel (No. 43) as Plan Number 601, and being more particularly described as Part 5 according to a plan deposited in the said Registry Office a Plan Number 43R - 25 23 (Part of Vodden Street.)

FOURTHLY - 359336VS

ALL AND SINGULAR that certain parcel or tract of land and premises situate lying and being in the City of Brampton, in the Regional Municipality of Peel, formerly in the Town of Brampton in the County of Peel and being composed of part of the north east half of Lot Number 7 according to a plan registered in the Registry Office for the Registry Division of Peel (No. 43) as Plan Number 601, and being more particularly described as Part 16 according to a plan deposited in the said Registry Office as Plan Number 43R - 25 23 (Part of Vodden Street)





362408 VS

No.
Registry Division of Peel (No. 43)
I CERTIFY that this instrument is registered as of
2:35 P.M.

AUG 11 1975

in the

Registry Office
at Brampton,
Ontario.

Alana Porter

REGISTRAR

