



THE CORPORATION OF THE CITY OF BRAMPTON

BY-LAW

Number 132-2013

To accept and assume works in

Registered Plan 43M-1678

WHEREAS the Council of The Corporation of the City of Brampton has, by resolution, decided that all works constructed and installed in accordance with the subdivision agreement for Registered Plan 43M-1678 be accepted and assumed;

AND WHEREAS Council has authorized the City Treasurer to release the securities held by the City;


AND WHEREAS it is deemed expedient to accept and assume the streets and street widening block on Registered Plan 43M-1678 as part of the public highway system.



NOW THEREFORE the Council of The Corporation of the City of Brampton hereby **ENACTS** as follows:

1. All of the works constructed and installed in accordance with the subdivision agreement for Registered Plan 43M-1678 are hereby accepted and assumed.
2. The lands described in Schedule A to this by-law are hereby accepted and assumed as part of the public highway system of the City of Brampton.

READ a FIRST, SECOND, AND THIRD TIME and PASSED in Open Council this 22nd day of May, 2013.

Approved as to
form.
3/5/13
CG

Approved as to
content.
30 APR 2013



Susan Fennell, Mayor

Peter Fay, City Clerk

SCHEDULE A TO BY-LAW NO. 132-2013

REGISTERED PLAN 43M-1678

Maple Valley Street, Tidewater Road, Huntspoint Drive, Homeview Road, Ledgerock Road, Beckenham Road, Beresford Crescent, Baylawn Circle, Prince Edward Boulevard, Valleyridge Crescent, Cobblehill Crescent, Newcroft Road, Watchman Road, Calderstone Road, Cottrelle Boulevard and Street Widening Block 462 to be part of McVean Drive.

City of Brampton
Regional Municipality of Peel

