



THE CORPORATION OF THE CITY OF BRAMPTON

BY-LAW

Number 121-95

To amend By-law 93-93,
Rate of Speed, No Parking, All Way Stops

The council of the Corporation of the City of Brampton hereby ENACTS as follows:

1. By-law 93-93, as amended, is hereby further amended as follows:

(1) Part V, Section 25 (RATE OF SPEED) of By-law 93-93 is hereby repealed and the following is substituted therefor:

"25 Where signs to that effect are displayed on the highway or portion of a highway set out in Column 1 of Schedule X of this by-law between the limits set out in Column 3 of the said Schedule during the times and days set out in Column 4 of the said Schedule, the maximum rate of speed in kilometres per hour shall be that set out in Column 2 of the said Schedule."

(2) by deleting from the specified columns of Schedule III thereto the following items:

THROUGH HIGHWAYS

COLUMN 1 HIGHWAY	COLUMN 2 BETWEEN
Ray Lawson Boulevard	The east limit of Chinguacousy Road and the west limit of Hurontario Street
Torrance Woods	The north limit of Charolais Boulevard (westerly intersection) and the west limit of Elgin Drive

(3) Schedule X of By-law 93-93, as amended, is hereby repealed and the attached Schedule A is substituted therefor, as Schedule X.

(4) by adding to the specified columns of Schedule XIV thereto the following items:

NO PARKING

COLUMN 1 HIGHWAY	COLUMN 2 SIDE	COLUMN 3 BETWEEN	COLUMN 4 TIMES OR DAYS
Ray Lawson Boulevard	South	McLaughlin Road and Cherrytree Drive /Malta Avenue	7:00 am to 9:30 am Monday to Friday
Ray Lawson Boulevard	North	McLaughlin Road and Cherrytree Drive /Malta Avenue	Anytime
Ray Lawson Boulevard	Both	Cherrytree Drive/Malta Avenue and Hurontario Street	Anytime

(5) by adding to the specified columns of Schedule III thereto the following items:

THROUGH HIGHWAYS

COLUMN 1 HIGHWAY	COLUMN 2 BETWEEN
Ray Lawson Boulevard	The east limit of Chinguacousy Road and the west limit of Stalbridge Avenue/Woodsend Run
Ray Lawson Boulevard	The east limit of Stalbridge Avenue/Woodsend Run and the west limit of Hurontario Street
Torrance Woods	The north limit of Charolais Boulevard (westerly intersection) and the west limit of Forrester Drive
Torrance Woods	The east limit of Forrester Drive and the west limit of Elgin Drive/Pearson Road

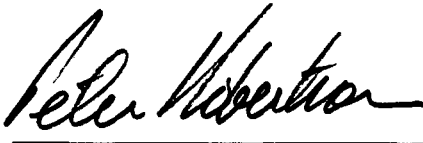
(6) by adding to the specified columns of Schedule IV thereto the following items:


STOP SIGNS

COLUMN 1 INTERSECTION	COLUMN 2 FACING TRAFFIC
Forrester Drive and Torrance Woods	Northbound on Forrester Drive
Forrester Drive and Torrance Woods	Eastbound on Torrance Woods
Forrester Drive and Torrance Woods	Westbound on Torrance Woods
Ray Lawson Boulevard and Stalbridge Avenue/Woodsend Run	Northbound on Woodsend Run
Ray Lawson Boulevard and Stalbridge Avenue/Woodsend Run	Eastbound on Ray Lawson Boulevard
Ray Lawson Boulevard and Stalbridge Avenue/Woodsend Run	Southbound on Stalbridge Avenue
Ray Lawson Boulevard and Stalbridge Avenue/Woodsend Run	Westbound on Ray Lawson Boulevard

2. Subsections (1), (2), (3), (5) and (6) of this by-law shall not come into force until approved by the council of the Regional Municipality of Peel

READ a FIRST, SECOND, and THIRD TIME and PASSED in OPEN COUNCIL, this 12th day of June, 19 95 .


Peter Robertson, Mayor


Leonard J. Mikulich, Clerk

APPROVED
AS TO FORM
LAW DEPT
BRAMPTON

DATE 06/06/95

SCHEDULE A

(Schedule X to By-Law 93-93)

RATE OF SPEED

Revision/Printing Date: 1995 06 06

COLUMN 1 HIGHWAY	COLUMN 2 RATE OF SPEED	COLUMN 3 BETWEEN	COLUMN 4 TIMES OR DAYS
Aloma Crescent	40	Avondale Boulevard (westerly intersection) and Avondale Boulevard (easterly intersection)	Anytime
Bartley Bull Parkway	40	A point 150 metres north of the north limit of Parkholme School property and a point 150 metres south of the south limit of Sir Wilfred Laurier Public School property	Anytime
Beech Street	40	Centre Street North and Woodward Avenue	Anytime
Birchbank Road	40	Dixie Road and Avondale Boulevard	Anytime
Birchbank Road	40	A point 195 metres west of Avondale Boulevard and Avondale Boulevard	Anytime
Bramalea Road	70	Mayfield Road and a point 60 metres north of Bovaird Drive	Anytime
Bramalea Road	60	A point 60 metres north of Bovaird Drive and the southerly limit of the City of Brampton	Anytime
Brenda Avenue	40	Harold Street and Kingsview Boulevard	Anytime
Castlemore Road	70	Airport Road and Highway No. 50	Anytime
Centre Street North	40	A point 315 metres north of Vodden Street East and Vodden Street East	Anytime
Centre Street South	40	The southerly limit of the Canadian National Railway right-of-way and a point 150 metres south of the southerly limit of Haslemere Avenue	Anytime
Chinguacousy Road	80	Mayfield Road and Major Wm. Sharpe Drive	Anytime
Chinguacousy Road	70	Major Wm. Sharpe Drive and the southerly limit of the City of Brampton	Anytime
Church Street East	40	Main Street North and Scott Street	Anytime
Clarence Street	40	Main Street South and John Beck Crescent	Anytime

COLUMN 1 HIGHWAY	COLUMN 2 RATE OF SPEED	COLUMN 3 BETWEEN	COLUMN 4 TIMES OR DAYS
Clark Boulevard	40	A point 235 metres east of Braemar Drive and a point 600 metres east of Braemar Drive	Anytime
Clark Boulevard	40	Edenborough Drive and Esplanade Road	Anytime
Clarkway Drive	70	Mayfield Road and Highway No. 50	Anytime
Cloverdale Drive	40	Clark Boulevard and Balmoral Drive	Anytime
Coleraine Drive	70	Mayfield Road and Highway No. 50	Anytime
Colonel Bertram Road	40	A point 50 metres south of Ayrshire Court and Hambley Court	Anytime
Conestoga Drive	40	Primrose Crescent (southerly intersection) and Wexford Road	Anytime
Cornwall Heights	40	Cornwall Road and Nanwood Drive	Anytime
Cornwall Road	40	Cornwall Heights and Clarence Street	Anytime
Countryside Drive	70	Heart Lake Road and Highway No. 50	Anytime
Creditview Road	80	Mayfield Road and a point 350 metres north of Queen Street West	Anytime
Creditview Road	60	A point 350 metres north of Queen Street West and a point 450 metres south of Queen Street West	Anytime
Creditview Road	70	A point 450 metres south of Queen Street West and a point 1,290 metres south of Queen Street West	Anytime
Ebenezer Road	70	McVean Drive and Highway No. 50	Anytime
Edenborough Drive	40	Clark Boulevard and Balmoral Drive	Anytime
Eldomar Avenue	40	Meadowland Drive and Cornwall Road	Anytime
Elliott Street	40	A point 84 metres north of Craig Street and Frederick Street	Anytime
Farmhouse Court	70	The north limit of the road and Tomken Road	Anytime
Flowertown Avenue	40	Chinguacousy Road and McLaughlin Road North	Anytime
Glidden Road	60	Kennedy Road South and West Drive	Anytime

COLUMN 1 HIGHWAY	COLUMN 2 RATE OF SPEED	COLUMN 3 BETWEEN	COLUMN 4 TIMES OR DAYS
Goldcrest Road	40	Central Park Drive and Gable Place	Anytime
Goreway Drive	70	Mayfield Road and the southerly limit of the City of Brampton	Anytime
Greenbriar Road	40	Glenfield Crescent (southerly intersection) and Central Park Drive	Anytime
Guest Street	40	Main Street South and Mary Street	Anytime
Hansen Road North	40	Crawford Drive and Lauderdale Road	Anytime
Harold Street	40	McLaughlin Road South and McMurchy Avenue South	Anytime
Heart Lake Road	70	Mayfield Road and Bovaird Drive	Anytime
Heritage Road	70	Mayfield Road and the north limit of Highway #7	Anytime
Heritage Road	60	The south limit of Highway #7 and the southerly limit of the City of Brampton	Anytime
Hillside Drive	40	Heath Drive and Dixie Road	Anytime
Howden Boulevard	40	Dixie Road and Central Park Drive	Anytime
Hurontario Street	60	Bovaird Drive and a point 925 metres south of Bovaird Drive	Anytime
Hurontario Street	60	Steeles Avenue and Ray Lawson Boulevard	Anytime
Hurontario Street	80	Ray Lawson Boulevard and the southerly limit of the City of Brampton	Anytime
Jefferson Road	40	Jasper Crescent (southerly intersection) and Jacobs Square	Anytime
Kennedy Road North	60	Mayfield Road and Notre Dame Avenue	Anytime
Kennedy Road North	40	Notre Dame Avenue and Bovaird Drive	Anytime
Kennedy Road South	40	Steeles Avenue East and Hartford Trail	Anytime
Kennedy Road South	60	Hartford Trail and a point 1227 metres south of Hartford Trail	Anytime
Kennedy Road South	80	A point 1227 metres south of Hartford Trail and the southerly limit of the City of Brampton	Anytime

COLUMN 1 HIGHWAY	COLUMN 2 RATE OF SPEED	COLUMN 3 BETWEEN	COLUMN 4 TIMES OR DAYS
Laurelcrest Street	40	Vodden Street East and Queen Street East	Anytime
Main Street South	60	Nanwood Drive and Steeles Avenue	Anytime
Maitland Street	40	Montjoy Crescent/Marmora Place and a point 155 metres south of Montjoy Crescent (southerly intersection)	Anytime
Maple Avenue	40	The north limit of the road and Scott Street	Anytime
Massey Street	40	MacKay Street North and Marblehead Crescent (westerly intersection)	Anytime
McLaughlin Road North	80	Mayfield Road and a point 150 metres north of Sandalwood Parkway West	Anytime
McLaughlin Road North	70	A point 150 metres north of Sandalwood Parkway West and a point 150 metres north of Williams Parkway West	Anytime
McLaughlin Road North	60	A point 150 metres north of Williams Parkway West and a point 317 metres north of Holtby Avenue	Anytime
McLaughlin Road North	60	Canadian Pacific Railway tracks and the southerly limit of the City of Brampton	Anytime
McMurchy Avenue South	40	Queen Street West and Charolais Boulevard	Anytime
McVean Drive	70	Mayfield Road and Highway No. 7	Anytime
Mill Street South	40	Elliott Street and Elgin Drive	Anytime
Nanwood Drive	40	Main Street South and Cornwall Road	Anytime
North Park Drive	40	A point 259 metres north of Williams Parkway East and a point 705 metres north of Williams Parkway East	8:00 am to 5:00 pm Monday to Friday September to July inclusive
North Park Drive	40	A point 932 metres north of Williams Parkway East and a point 1346 metres north of Williams Parkway East	8:00 am to 5:00 pm Monday to Friday September to June inclusive
North Park Drive	60	Torbram Road and Airport Road	Anytime
Orenda Road	60	Kennedy Road South and Bramalea Road	Anytime

COLUMN 1 HIGHWAY	COLUMN 2 RATE OF SPEED	COLUMN 3 BETWEEN	COLUMN 4 TIMES OR DAYS
Ray Lawson Boulevard	40	Canarvan Court and Stalbridge Avenue/Woodsend Run	8:00 am to 5:00 pm Monday to Friday September to June inclusive
Richvale Drive	40	Kennedy Road North and Sandalwood Parkway East	Anytime
Richvale Drive	40	The south limit of Moorehead Crescent (northerly intersection) and the north limit of Cheviot Crescent (northerly intersection)	Anytime
Rutherford Road North	40	Weybridge Trail (westerly intersection) and Stephenson Court	Anytime
Rutherford Road South	60	Queen Street East and Steeles Avenue East	Anytime
Scott Street	40	Nelson Street East and Queen Street East	Anytime
Sutter Avenue	40	Conestoga Drive and Dalzell Avenue	Anytime
Tomken Road	80	Steeles Avenue East and the southerly limit of the City of Brampton	Anytime
Torbram Road	70	Mayfield Road and Bovaird Drive	Anytime
Torbram Road	60	Bovaird Drive and the southerly limit of the City of Brampton	Anytime
Torrance Woods	40	Forrester Drive and Elgin Drive/Pearson Road	Anytime
Vodden Street East	40	Centre Street North and Garfield Crescent (easterly intersection)	Anytime
Wanless Drive	80	Winston Churchill Boulevard and Creditview Road	Anytime
Wanless Drive	60	Creditview Road and McLaughlin Road North	Anytime
Wanless Drive	80	McLaughlin Road North and Highway No. 10	Anytime
West Drive	60	Queen Street East and Steeles Avenue East	Anytime
Williams Parkway	60	McLaughlin Road North and Franceschini Drive	Anytime
Williams Parkway	60	North Park Drive and a point 197 metres east of Mansfield Street (easterly intersection)	Anytime

COLUMN 1 HIGHWAY	COLUMN 2 RATE OF SPEED	COLUMN 3 BETWEEN	COLUMN 4 TIMES OR DAYS
---------------------	---------------------------	---------------------	---------------------------

Williams Parkway

60

Grenoble Boulevard/Jordan Boulevard and the easterly limit of the street

Anytime

BY-LAW ' 121-95

SCHEDULE A

(Schedule X to By-Law 93-93)

RATE OF SPEED

Revision/Printing Date: 1995 06 06

COLUMN 1 HIGHWAY	COLUMN 2 RATE OF SPEED	COLUMN 3 BETWEEN	COLUMN 4 TIMES OR DAYS
Aloma Crescent	40	Avondale Boulevard (westerly intersection) and Avondale Boulevard (easterly intersection)	Anytime
Bartley Bull Parkway	40	A point 150 metres north of the north limit of Parkholme School property and a point 150 metres south of the south limit of Sir Wilfred Laurier Public School property	Anytime
Beech Street	40	Centre Street North and Woodward Avenue	Anytime
Birchbank Road	40	Dixie Road and Avondale Boulevard	Anytime
Birchbank Road	40	A point 195 metres west of Avondale Boulevard and Avondale Boulevard	Anytime
Bramalea Road	70	Mayfield Road and a point 60 metres north of Bovaird Drive	Anytime
Bramalea Road	60	A point 60 metres north of Bovaird Drive and the southerly limit of the City of Brampton	Anytime
Brenda Avenue	40	Harold Street and Kingsview Boulevard	Anytime
Castlemore Road	70	Airport Road and Highway No. 50	Anytime
Centre Street North	40	A point 315 metres north of Vodden Street East and Vodden Street East	Anytime
Centre Street South	40	The southerly limit of the Canadian National Railway right-of-way and a point 150 metres south of the southerly limit of Haslemere Avenue	Anytime
Chinguacousy Road	80	Mayfield Road and Major Wm. Sharpe Drive	Anytime
Chinguacousy Road	70	Major Wm. Sharpe Drive and the southerly limit of the City of Brampton	Anytime
Church Street East	40	Main Street North and Scott Street	Anytime
Clarence Street	40	Main Street South and John Beck Crescent	Anytime

COLUMN 1 HIGHWAY	COLUMN 2 RATE OF SPEED	COLUMN 3 BETWEEN	COLUMN 4 TIMES OR DAYS
Clark Boulevard	40	A point 235 metres east of Braemar Drive and a point 600 metres east of Braemar Drive	Anytime
Clark Boulevard	40	Edenborough Drive and Esplanade Road	Anytime
Clarkway Drive	70	Mayfield Road and Highway No. 50	Anytime
Cloverdale Drive	40	Clark Boulevard and Balmoral Drive	Anytime
Coleraine Drive	70	Mayfield Road and Highway No. 50	Anytime
Colonel Bertram Road	40	A point 50 metres south of Ayrshire Court and Hambley Court	Anytime
Conestoga Drive	40	Primrose Crescent (southerly intersection) and Wexford Road	Anytime
Cornwall Heights	40	Cornwall Road and Nanwood Drive	Anytime
Cornwall Road	40	Cornwall Heights and Clarence Street	Anytime
Countryside Drive	70	Heart Lake Road and Highway No. 50	Anytime
Creditview Road	80	Mayfield Road and a point 350 metres north of Queen Street West	Anytime
Creditview Road	60	A point 350 metres north of Queen Street West and a point 450 metres south of Queen Street West	Anytime
Creditview Road	70	A point 450 metres south of Queen Street West and a point 1,290 metres south of Queen Street West	Anytime
Ebenezer Road	70	McVean Drive and Highway No. 50	Anytime
Edenborough Drive	40	Clark Boulevard and Balmoral Drive	Anytime
Eldomar Avenue	40	Meadowland Drive and Cornwall Road	Anytime
Elliott Street	40	A point 84 metres north of Craig Street and Frederick Street	Anytime
Farmhouse Court	70	The north limit of the road and Tomken Road	Anytime
Flowertown Avenue	40	Chinguacousy Road and McLaughlin Road North	Anytime
Glidden Road	60	Kennedy Road South and West Drive	Anytime

COLUMN 1 HIGHWAY	COLUMN 2 RATE OF SPEED	COLUMN 3 BETWEEN	COLUMN 4 TIMES OR DAYS
Goldcrest Road	40	Central Park Drive and Gable Place	Anytime
Goreway Drive	70	Mayfield Road and the southerly limit of the City of Brampton	Anytime
Greenbriar Road	40	Glenfield Crescent (southerly intersection) and Central Park Drive	Anytime
Guest Street	40	Main Street South and Mary Street	Anytime
Hansen Road North	40	Crawford Drive and Lauderdale Road	Anytime
Harold Street	40	McLaughlin Road South and McMurchy Avenue South	Anytime
Heart Lake Road	70	Mayfield Road and Bovaird Drive	Anytime
Heritage Road	70	Mayfield Road and the north limit of Highway #7	Anytime
Heritage Road	60	The south limit of Highway #7 and the southerly limit of the City of Brampton	Anytime
Hillside Drive	40	Heath Drive and Dixie Road	Anytime
Howden Boulevard	40	Dixie Road and Central Park Drive	Anytime
Hurontario Street	60	Bovaird Drive and a point 925 metres south of Bovaird Drive	Anytime
Hurontario Street	60	Steeles Avenue and Ray Lawson Boulevard	Anytime
Hurontario Street	80	Ray Lawson Boulevard and the southerly limit of the City of Brampton	Anytime
Jefferson Road	40	Jasper Crescent (southerly intersection) and Jacobs Square	Anytime
Kennedy Road North	60	Mayfield Road and Notre Dame Avenue	Anytime
Kennedy Road North	40	Notre Dame Avenue and Bovaird Drive	Anytime
Kennedy Road South	40	Steeles Avenue East and Hartford Trail	Anytime
Kennedy Road South	60	Hartford Trail and a point 1227 metres south of Hartford Trail	Anytime
Kennedy Road South	80	A point 1227 metres south of Hartford Trail and the southerly limit of the City of Brampton	Anytime

COLUMN 1 HIGHWAY	COLUMN 2 RATE OF SPEED	COLUMN 3 BETWEEN	COLUMN 4 TIMES OR DAYS
Laurelcrest Street	40	Vodden Street East and Queen Street East	Anytime
Main Street South	60	Nanwood Drive and Steeles Avenue	Anytime
Maitland Street	40	Montjoy Crescent/Marmora Place and a point 155 metres south of Montjoy Crescent (southerly intersection)	Anytime
Maple Avenue	40	The north limit of the road and Scott Street	Anytime
Massey Street	40	MacKay Street North and Marblehead Crescent (westerly intersection)	Anytime
McLaughlin Road North	80	Mayfield Road and a point 150 metres north of Sandalwood Parkway West	Anytime
McLaughlin Road North	70	A point 150 metres north of Sandalwood Parkway West and a point 150 metres north of Williams Parkway West	Anytime
McLaughlin Road North	60	A point 150 metres north of Williams Parkway West and a point 317 metres north of Holtby Avenue	Anytime
McLaughlin Road North	60	Canadian Pacific Railway tracks and the southerly limit of the City of Brampton	Anytime
McMurchy Avenue South	40	Queen Street West and Charolais Boulevard	Anytime
McVean Drive	70	Mayfield Road and Highway No. 7	Anytime
Mill Street South	40	Elliott Street and Elgin Drive	Anytime
Nanwood Drive	40	Main Street South and Cornwall Road	Anytime
North Park Drive	40	A point 259 metres north of Williams Parkway East and a point 705 metres north of Williams Parkway East	8:00 am to 5:00 pm Monday to Friday September to July inclusive
North Park Drive	40	A point 932 metres north of Williams Parkway East and a point 1346 metres north of Williams Parkway East	8:00 am to 5:00 pm Monday to Friday September to June inclusive
North Park Drive	60	Torbram Road and Airport Road	Anytime
Orenda Road	60	Kennedy Road South and Bramalea Road	Anytime

COLUMN 1 HIGHWAY	COLUMN 2 RATE OF SPEED	COLUMN 3 BETWEEN	COLUMN 4 TIMES OR DAYS
Ray Lawson Boulevard	40	Canarvan Court and Stalbridge Avenue/Woodsend Run	8:00 am to 5:00 pm Monday to Friday September to June inclusive
Richvale Drive	40	Kennedy Road North and Sandalwood Parkway East	Anytime
Richvale Drive	40	The south limit of Moorehead Crescent (northerly intersection) and the north limit of Cheviot Crescent (northerly intersection)	Anytime
Rutherford Road North	40	Weybridge Trail (westerly intersection) and Stephenson Court	Anytime
Rutherford Road South	60	Queen Street East and Steeles Avenue East	Anytime
Scott Street	40	Nelson Street East and Queen Street East	Anytime
Sutter Avenue	40	Conestoga Drive and Dalzell Avenue	Anytime
Tomken Road	80	Steeles Avenue East and the southerly limit of the City of Brampton	Anytime
Torbram Road	70	Mayfield Road and Bovaird Drive	Anytime
Torbram Road	60	Bovaird Drive and the southerly limit of the City of Brampton	Anytime
Torrance Woods	40	Forrester Drive and Elgin Drive/Pearson Road	Anytime
Vodden Street East	40	Centre Street North and Garfield Crescent (easterly intersection)	Anytime
Wanless Drive	80	Winston Churchill Boulevard and Creditview Road	Anytime
Wanless Drive	60	Creditview Road and McLaughlin Road North	Anytime
Wanless Drive	80	McLaughlin Road North and Highway No. 10	Anytime
West Drive	60	Queen Street East and Steeles Avenue East	Anytime
Williams Parkway	60	McLaughlin Road North and Franceschini Drive	Anytime
Williams Parkway	60	North Park Drive and a point 197 metres east of Mansfield Street (easterly intersection)	Anytime

COLUMN 1 HIGHWAY	COLUMN 2 RATE OF SPEED	COLUMN 3 BETWEEN	COLUMN 4 TIMES OR DAYS
Williams Parkway	60	Grenoble Boulevard/Jordan Boulevard and the easterly limit of the street	Anytime

APPROVED BY 95-363 PASSED
 RESOLUTION BY REGIONAL COUNCIL ON
 13 1995

 Deputy Clerk
 Regional Municipality of Peel



CERTIFIED A TRUE COPY

[Signature]
 City Clerk
 City of Brampton
 JUN 14 1995

BY-LAW

Number 121-95

To amend By-law 93-93,
 Rate of Speed, No Parking, All Way Stops

The council of the Corporation of the City of Brampton hereby ENACTS as follows:

1. By-law 93-93, as amended, is hereby further amended as follows:

(1) Part V, Section 25 (RATE OF SPEED) of By-law 93-93 is hereby repealed and the following is substituted therefor:

"25 Where signs to that effect are displayed on the highway or portion of a highway set out in Column 1 of Schedule X of this by-law between the limits set out in Column 3 of the said Schedule during the times and days set out in Column 4 of the said Schedule, the maximum rate of speed in kilometres per hour shall be that set out in Column 2 of the said Schedule."

(2) by deleting from the specified columns of Schedule III thereto the following items:

THROUGH HIGHWAYS

COLUMN 1 HIGHWAY	COLUMN 2 BETWEEN
Ray Lawson Boulevard	The east limit of Chinguacousy Road and the west limit of Hurontario Street
Torrance Woods	The north limit of Charolais Boulevard (westerly intersection) and the west limit of Elgin Drive

(3) Schedule X of By-law 93-93, as amended, is hereby repealed and the attached Schedule A is substituted therefor, as Schedule X.

(4) by adding to the specified columns of Schedule XIV thereto the following items:

NO PARKING

COLUMN 1 HIGHWAY	COLUMN 2 SIDE	COLUMN 3 BETWEEN	COLUMN 4 TIMES OR DAYS
Ray Lawson Boulevard	South	McLaughlin Road and Cherrytree Drive /Malta Avenue	7:00 am to 9:30 am Monday to Friday
Ray Lawson Boulevard	North	McLaughlin Road and Cherrytree Drive /Malta Avenue	Anytime
Ray Lawson Boulevard	Both	Cherrytree Drive/Malta Avenue and Hurontario Street	Anytime

(5) by adding to the specified columns of Schedule III thereto the following items:

THROUGH HIGHWAYS

COLUMN 1 HIGHWAY	COLUMN 2 BETWEEN
Ray Lawson Boulevard	The east limit of Chinguacousy Road and the west limit of Stalbridge Avenue/Woodsend Run
Ray Lawson Boulevard	The east limit of Stalbridge Avenue/Woodsend Run and the west limit of Hurontario Street
Torrance Woods	The north limit of Charolais Boulevard (westerly intersection) and the west limit of Forrester Drive
Torrance Woods	The east limit of Forrester Drive and the west limit of Elgin Drive/Pearson Road


(6) by adding to the specified columns of Schedule IV thereto the following items:

STOP SIGNS

COLUMN 1 INTERSECTION	COLUMN 2 FACING TRAFFIC
Forrester Drive and Torrance Woods	Northbound on Forrester Drive
Forrester Drive and Torrance Woods	Eastbound on Torrance Woods
Forrester Drive and Torrance Woods	Westbound on Torrance Woods
Ray Lawson Boulevard and Stalbridge Avenue/Woodsend Run	Northbound on Woodsend Run
Ray Lawson Boulevard and Stalbridge Avenue/Woodsend Run	Eastbound on Ray Lawson Boulevard
Ray Lawson Boulevard and Stalbridge Avenue/Woodsend Run	Southbound on Stalbridge Avenue
Ray Lawson Boulevard and Stalbridge Avenue/Woodsend Run	Westbound on Ray Lawson Boulevard

2. Subsections (1), (2), (3), (5) and (6) of this by-law shall not come into force until approved by the council of the Regional Municipality of Peel

READ a FIRST, SECOND, and THIRD TIME and PASSED in OPEN COUNCIL, this 12th day of June, 1995.



Peter Robertson

 Peter Robertson, Mayor

Leonard J. Mikulich

 Leonard J. Mikulich, Clerk