



THE CORPORATION OF THE CITY OF BRAMPTON

BY-LAW

Number 112-94

To amend By-law 93-93 to regulate use of highways and parking in the City of Brampton

The council of the Corporation of the City of Brampton hereby ENACTS as follows:

1. By-law 93-93, as amended, is hereby further amended as follows:

(1) by deleting from the specified columns of Schedule XI thereto the following items:

HEAVY TRUCKS

COLUMN 1 HIGHWAY	COLUMN 2 BETWEEN	COLUMN 3 TIMES OR DAYS
Amsterdam Crescent	McLaughlin Road North and Denison Avenue	Anytime
Andrew Street	Mayfield Road and the south limit of the road	Anytime
Horewood Drive	Gretna Drive and McLaughlin Road North	Anytime
Kings Cross Road	Queen Street East (Highway #7) and Clark Boulevard	Anytime
Laurelcrest Street	Lambeth Street and Queen Street East	Anytime
Ray Lawson Boulevard	The west limit of the road and Hurontario Street	Anytime
Sandalwood Parkway East	Dixie Road and the east limit of the road	Anytime

(2) Section 62 of By-law 93-93 is hereby repealed and the following is substituted therefor:

62. By-laws 109-76, 235-78, 33-79, as amended, 205-79, 206-79, 193-83, 147-87, as amended, 371-85, 372-85, 213-86, 63-87, 64-87, 101-88, 201-91, as amended, and 163-92 are hereby repealed.

(3) by adding to the specified columns of Schedule III thereto the following items:

THROUGH HIGHWAYS

COLUMN 1 HIGHWAY	COLUMN 2 BETWEEN
Barleyfield Road	North limit of the road and the north limit of Peter Robertson Boulevard
Clover Bloom Road	The south limit of Peter Robertson Boulevard and the south limit of Rain Lily Lane
Poppy Bloom Avenue	The south limit of Peter Robertson Boulevard and the south limit of Rain Lily Lane
Prairie Dog Circle	The east limit of Barleyfield Road and the east limit of the intersection of Prairie Dog Circle with itself

(4) by adding to the specified columns of Schedule XI thereto the following items:

HEAVY TRUCKS

COLUMN 1 HIGHWAY	COLUMN 2 BETWEEN	COLUMN 3 TIMES OR DAYS
Blue Spruce Street	Dixie Road and Hickorybush Avenue	Anytime
Colonel Bertram Road	Mayfield Road and Conservation Drive	Anytime
Horwood Drive	Gretna Drive and McLaughlin Road North	Anytime
Kings Cross Road	The north limit of the road and Clark Boulevard	Anytime
Laurelcrest Street	Vodden Street East and Queen Street East	Anytime
Peter Robertson Boulevard	Dixie Road and Fernforest Drive	Anytime
Ray Lawson Boulevard	Chinguacousy Road and Hurontario Street	Anytime
Red Maple Drive	McLaughlin Road and Royal Orchard Drive	Anytime
Royal Orchard Drive	Highway #7 and Williams Parkway	Anytime
Sandalwood Parkway East	Dixie Road and Bramalea Road	Anytime
Valleyview Drive	Mayfield Road and the south limit of the road	Anytime

(5) by adding to the specified columns of Schedule IV thereto the following item:

STOP SIGNS

COLUMN 1
INTERSECTION


COLUMN 2
FACING TRAFFIC

Clover Bloom Road/Quail Feather Crescent and Poppy Bloom Avenue Southbound on Poppy Bloom Avenue


2. This by-law shall not come into force until approved by the council of The Regional Municipality of Peel.

READ a FIRST, SECOND, and THIRD TIME and PASSED in OPEN COUNCIL, this 25th day of May, 19 94.

APPROVED
AS TO FORM
LAW DEPT.
BY *[Signature]*
DATE 5/18/94



Peter Robertson, Mayor



Leonard J. Mikulich, Clerk

APPROVED BY
RESOLUTION 94-237 PASSED
BY REGIONAL COUNCIL ON

JUNE 23 1994
A. L. Dell
ACTING Deputy Clerk
Regional Municipality of Peel



CERTIFIED A TRUE COPY

[Signature]
City Clerk
City of Brampton

THE CORPORATION OF THE CITY OF BRAMPTON MAY 30 1994

BY-LAW

Number 112-94

To amend By-law 93-93 to regulate use of highways and parking in the City of Brampton

The council of the Corporation of the City of Brampton hereby ENACTS as follows:

1. By-law 93-93, as amended, is hereby further amended as follows:

(1) by deleting from the specified columns of Schedule XI thereto the following items:

HEAVY TRUCKS

COLUMN 1 HIGHWAY	COLUMN 2 BETWEEN	COLUMN 3 TIMES OR DAYS
Amsterdam Crescent	McLaughlin Road North and Denison Avenue	Anytime
Andrew Street	Mayfield Road and the south limit of the road	Anytime
Horewood Drive	Gretna Drive and McLaughlin Road North	Anytime
Kings Cross Road	Queen Street East (Highway #7) and Clark Boulevard	Anytime
Laurelcrest Street	Lambeth Street and Queen Street East	Anytime
Ray Lawson Boulevard	The west limit of the road and Hurontario Street	Anytime
Sandalwood Parkway East	Dixie Road and the east limit of the road	Anytime

(2) Section 62 of By-law 93-93 is hereby repealed and the following is substituted therefor:

62. By-laws 109-76, 235-78, 33-79, as amended, 205-79, 206-79, 193-83, 147-87, as amended, 371-85, 372-85, 213-86, 63-87, 64-87, 101-88, 201-91, as amended, and 163-92 are hereby repealed.

(3) by adding to the specified columns of Schedule III thereto the following items:

THROUGH HIGHWAYS

COLUMN 1 HIGHWAY	COLUMN 2 BETWEEN
Barleyfield Road	North limit of the road and the north limit of Peter Robertson Boulevard
Clover Bloom Road	The south limit of Peter Robertson Boulevard and the south limit of Rain Lily Lane
Poppy Bloom Avenue	The south limit of Peter Robertson Boulevard and the south limit of Rain Lily Lane
Prairie Dog Circle	The east limit of Barleyfield Road and the east limit of the intersection of Prairie Dog Circle with itself

(4) by adding to the specified columns of Schedule XI thereto the following items:

HEAVY TRUCKS

COLUMN 1 HIGHWAY	COLUMN 2 BETWEEN	COLUMN 3 TIMES OR DAYS
Blue Spruce Street	Dixie Road and Hickorybush Avenue	Anytime
Colonel Bertram Road	Mayfield Road and Conservation Drive	Anytime
Horwood Drive	Gretna Drive and McLaughlin Road North	Anytime
Kings Cross Road	The north limit of the road and Clark Boulevard	Anytime
Laurelcrest Street	Vodden Street East and Queen Street East	Anytime
Peter Robertson Boulevard	Dixie Road and Fernforest Drive	Anytime
Ray Lawson Boulevard	Chinguacousy Road and Hurontario Street	Anytime
Red Maple Drive	McLaughlin Road and Royal Orchard Drive	Anytime
Royal Orchard Drive	Highway #7 and Williams Parkway	Anytime
Sandalwood Parkway East	Dixie Road and Bramalea Road	Anytime
Valleyview Drive	Mayfield Road and the south limit of the road	Anytime

(5) by adding to the specified columns of Schedule IV thereto the following item:

STOP SIGNS

COLUMN 1
INTERSECTION

COLUMN 2
FACING TRAFFIC

Clover Bloom Road/Quail Feather Crescent and Poppy Bloom Avenue Southbound on Poppy Bloom Avenue


2. This by-law shall not come into force until approved by the council of The Regional Municipality of Peel.

READ a FIRST, SECOND, and THIRD TIME and PASSED in OPEN COUNCIL, this 25th day of May, 19 94.

APPROVED AS TO FORM LAW DEPT. BPA/TGW	
<i>[Signature]</i>	
DATE	5/16/94



Peter Robertson, Mayor



Leonard J. Mikulich, Clerk