



THE CORPORATION OF THE CITY OF BRAMPTON

BY-LAW

Number 107-2013

**A By-law to amend the Schedules of Traffic By-law 93-93,
relating to THROUGH HIGHWAYS (Schedule III)
and FIRE ROUTES (Schedule XXII)**

The Council of The Corporation of the City of Brampton HEREBY ENACTS AS FOLLOWS:

1. By-law 93-93 as amended, is hereby further amended by DELETING the following items from Schedule III:

THROUGH HIGHWAYS

COLUMN 1 HIGHWAY	COLUMN 2 BETWEEN
Latania Avenue	The west limit of Bloomsbury Avenue (southerly intersection) and the west limit of Bloomsbury Avenue (northerly intersection)

2. By-law 93-93 as amended, is hereby further amended by ADDING the following items to Schedule III:

THROUGH HIGHWAYS


COLUMN 1 HIGHWAY	COLUMN 2 BETWEEN
Alister Drive	The south limit of James Potter Road and the north limit of Valley Way Drive
Aspermont Crescent	The west limit of Apple Valley Way (northerly intersection) and the west limit of Apple Valley Way (southerly intersection)
Borrelli Drive	The east limit of James Potter Road and the west limit of Heather Glen Drive (southerly intersection)
Elwin Road	The east limit of Elbern Markell Drive and the west limit of Alister Drive
Heather Glen Drive	The east limit of Borrelli Drive (northerly intersection) and the north limit of Bonnie Braes Drive
Latania Boulevard	The west limit of Bloomsbury Avenue (southerly intersection) and the west limit of Bloomsbury Avenue (northerly intersection)
Micarta Avenue	The south limit of Aspermont Crescent (northerly intersection) and the north limit of Aspermont Crescent (southerly intersection)
Viewforth Road	The east limit of Bleasdale Avenue and the west limit of Salvation Road
Viewmount Crescent	The east limit of Colonel Bertram Road (northerly intersection) and the east limit of Colonel Bertram Road (southerly intersection)


3. By-law 93-93 as amended, is hereby further amended by ADDING the following items to Schedule XXII:


FIRE ROUTES


COLUMN 1 LOCATION CODE	COLUMN 2 LOCATION
R-35 (H4)	65 Resolution Drive
B-66 (F2)	10150 The Gore Road

READ a FIRST, SECOND, and THIRD TIME and PASSED in OPEN COUNCIL,
this 24TH day of April, 2013.

Approved as to
form.
12/04/13



Susan Fennell, Mayor

Approved as to
content.
April 11 2013



Peter Fay, City Clerk