



THE CORPORATION OF THE CITY OF BRAMPTON

BY-LAW

Number 105-2011

To amend By-law 270-2004, as amended,

The Council of the Corporation of the City of Brampton ENACTS as follows:

1. By-law 270-2004, as amended, is hereby further amended:

(1) by changing Schedule A thereto, the zoning designation of the lands as shown outlined on Schedule A to this by-law:

From:	To:
Industrial Four A- Section 1510 (M4A – 1510)	Industrial Four A- Section 2115 (M4A – 2115)

(2) by deleting the following section:

“1510 the lands designated M4A – Section 1510 on Schedule A to this by-law:

1510.1 shall only be used for the following purposes:

- 1) those purposes permitted in M4A – Section 157;
- 2) a place of worship.

1510.2 shall be subject to the following requirements and restrictions:

- 1) a place of worship shall only be permitted within an industrial mall and shall not exceed 550 square metres in gross floor area.
- 2) a minimum of 13 parking spaces shall be provided for a place of worship.”

(3) by adding thereto the following section:

"2115 the lands designated M4A – Section 2115 on Schedule A to this by-law:

2115.1 shall only be used for the following purposes:

- 1) those purposes permitted in M4A – Section 157;
- 2) a place of worship.


2115.2 shall be subject to the following requirements and restrictions:

- 1) a place of worship shall only be permitted within an industrial mall and shall not exceed 550 square metres in gross floor area.
- 2) a minimum of 13 parking spaces shall be provided for a place of worship."

READ a FIRST, SECOND and THIRD TIME, and PASSED in OPEN COUNCIL,

this 13th day of April 2011.

Sandra Hames
~~SUSAN FENNELL - MAYOR~~
 Regional Councillor S. Hames, Acting Mayor

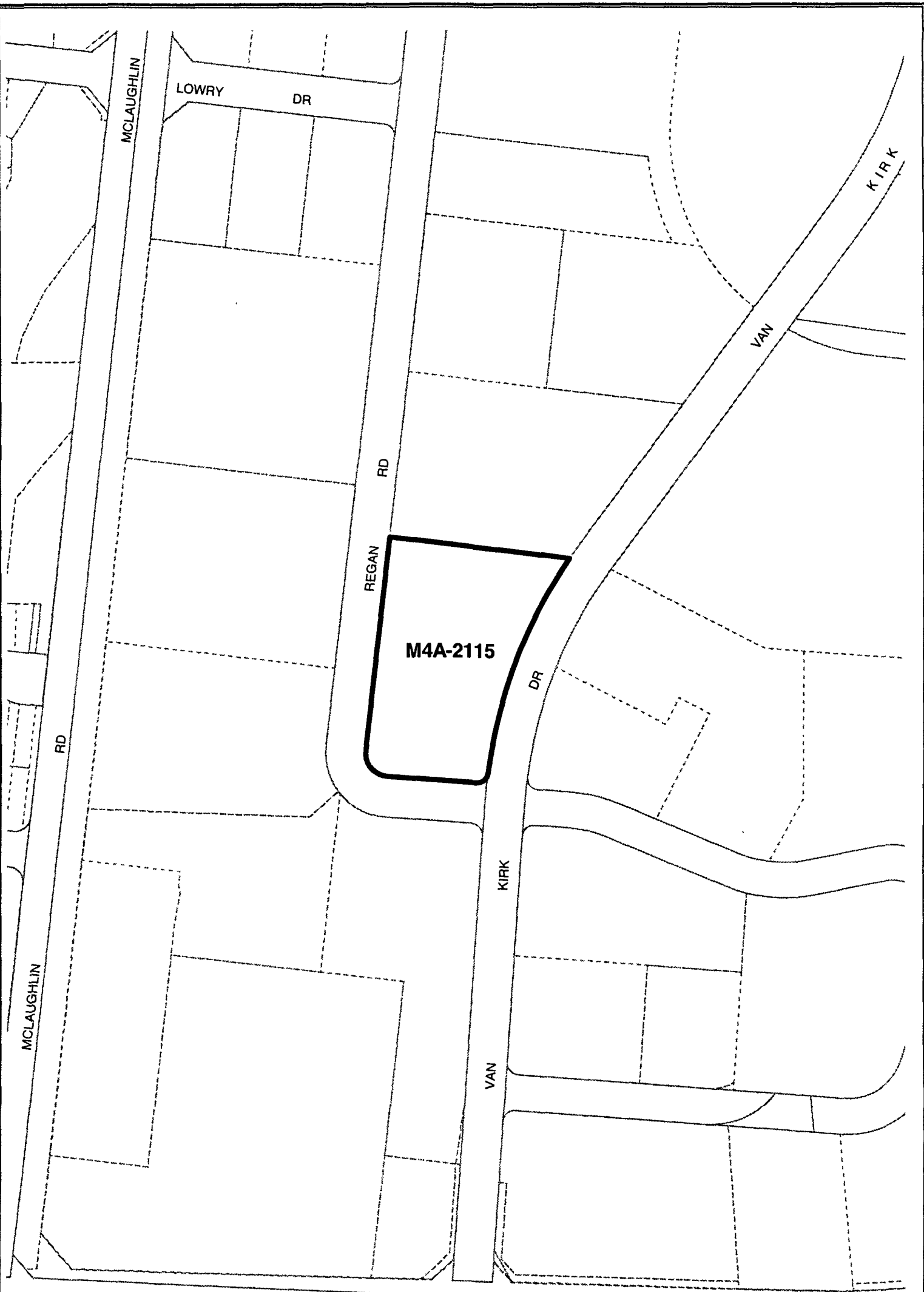


Peter Fay
 PETER FAY - CITY CLERK

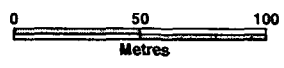
Approved as to Content:

[Signature]
 Dan Kraszewski
 Director, Land Development Services

APPROVED AS TO FORM LAW DEPT BRAMPTON	
<i>[Signature]</i>	
DATE	21/03/11



W BOVAIRD DRIVE WEST



**LOT 11, CONCESSION 1 W.H.S.
(1 REGAN ROAD)**

BY-LAW 105-2011

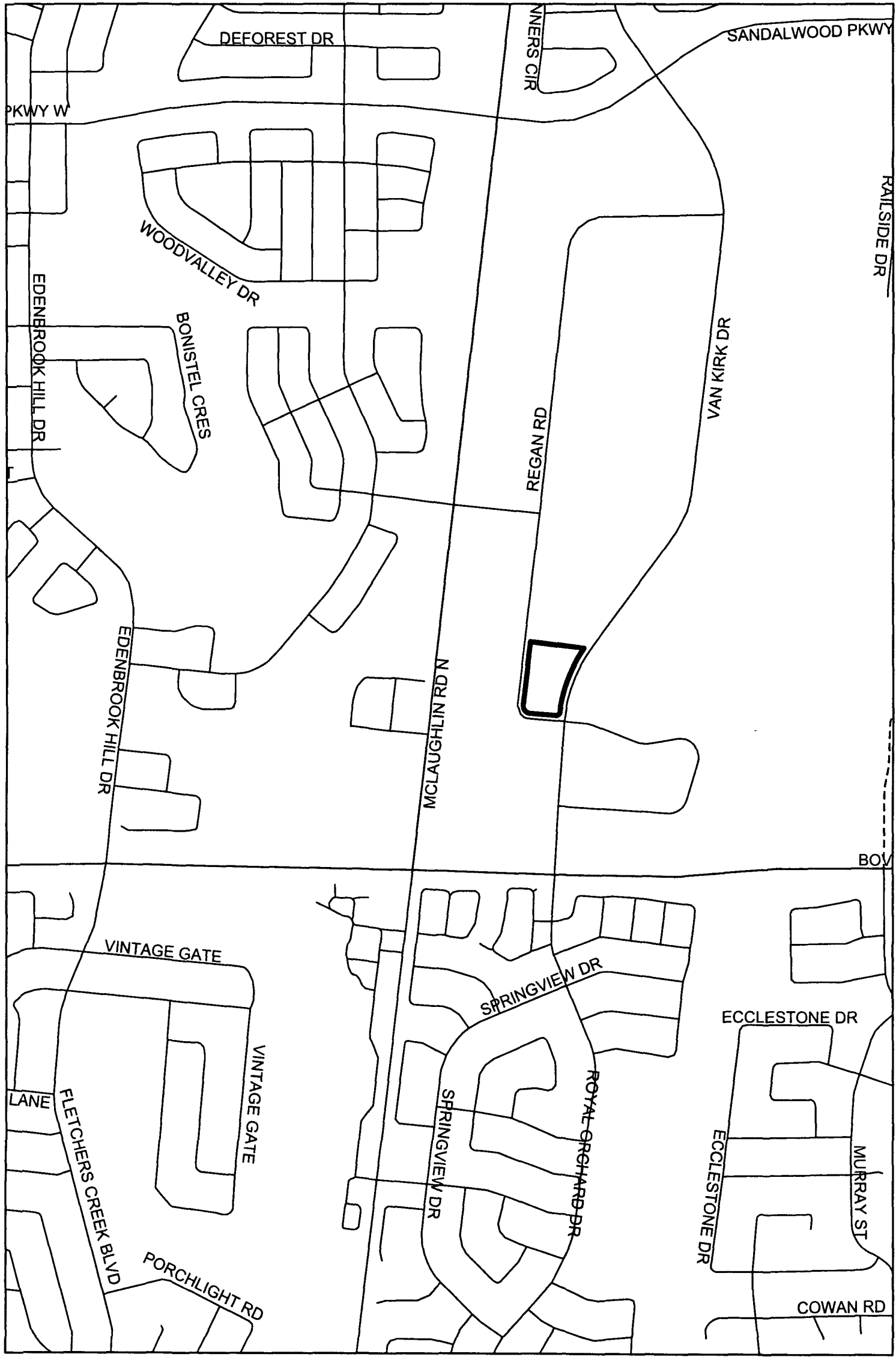
SCHEDULE A




BRAMPTON
Flower City
PLANNING, DESIGN & DEVELOPMENT


Date: 2010 11 25 Drawn By: CJK


File: POW_BYLAW_MAPS.gws



SUBJECT LANDS
 PROPOSED STREETS
 BUILT STREETS


BRAMPTON
 Flower City
 brampton.ca
 PLANNING, DESIGN & DEVELOPMENT



0 100 200 300

 Metres

File POW_BYLAW_MAPS Date 2010/11/25

Key Map By-Law 105-2011