



THE CORPORATION OF THE CITY OF BRAMPTON

# BY-LAW

Number 102-2011

To amend By-law 270-2004, as amended,

The Council of the Corporation of the City of Brampton ENACTS as follows:

1. By-law 270-2004, as amended, is hereby further amended:

(1) by changing Schedule A thereto, the zoning designation of the lands as shown outlined on Schedule A to this by-law:

From:	To:
Industrial Two – Section 1507 (M2 - 1507)	Industrial Two – Section 2112 (M2 - 2112)

(2) by deleting the following section:

“1507 the lands designated M2 – Section 1507 on Schedule A to this by-law:

1507.1 shall only be used for the following purposes:

1) those purposes permitted in M2 – Section 3363;

2) a place of worship.

1507.2 shall be subject to the following requirements and restrictions:

1) a place of worship shall not exceed 4,230 square metres in gross floor area.

2) parking for a place of worship shall be calculated at 1 space for every 4 seats, or where no seat is provided, 8.4 square metres of worship area or portion thereof.”

(3) by adding thereto the following section:

“2112 the lands designated M2 – Section 2112 on Schedule A to this by-law:

2112.1 shall only be used for the following purposes:

1) those purposes permitted in M2 – Section 3363;

2) a place of worship.

2112.2 shall be subject to the following requirements and restrictions:

- 1) a place of worship shall not exceed 4,230 square metres in gross floor area.
- 2) parking for a place of worship shall be calculated at 1 space for every 4 seats, or where no seat is provided, 8.4 square metres of worship area or portion thereof."


READ a FIRST, SECOND and THIRD TIME, and PASSED in OPEN COUNCIL,

this 13<sup>th</sup> day of April 2011.

*Susan Hames*  
~~SUSAN FENNELL MAYOR~~  
 Regional Councillor S. Hames, Acting Mayor

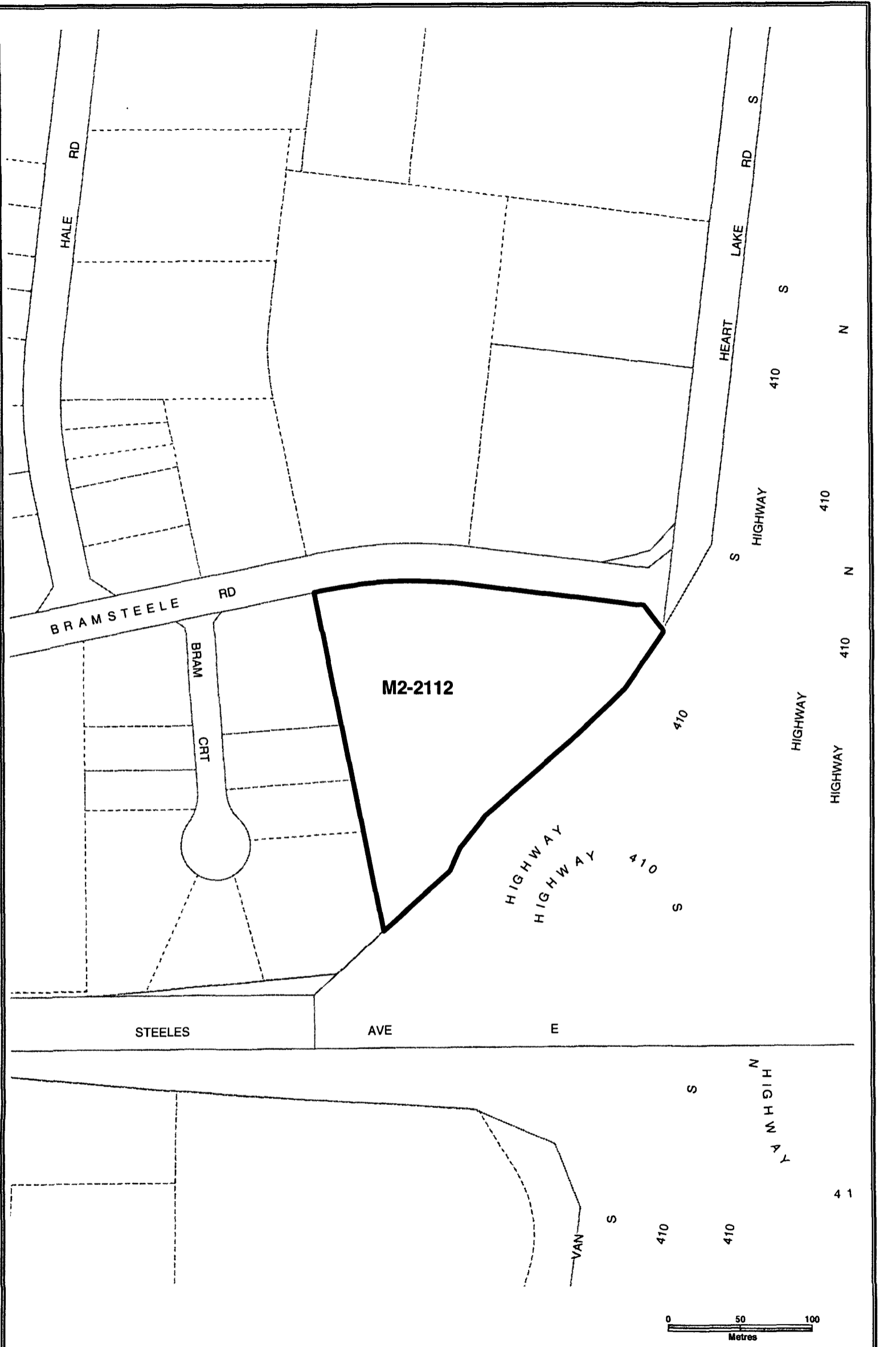
*Peter Fay*  
 PETER FAY - CITY CLERK

Approved as to Content:



Dan Kraszewski  
Director, Land Development Services

APPROVED AS TO FORM LAW DEPT BRAMPTON
<i>DM</i>
DATE 29/03/11



**LOT 1, CONCESSION 2 E.H.S.  
(79 BRAMSTEELE RD.)**

**BY-LAW 102-2011**

**SCHEDULE A**

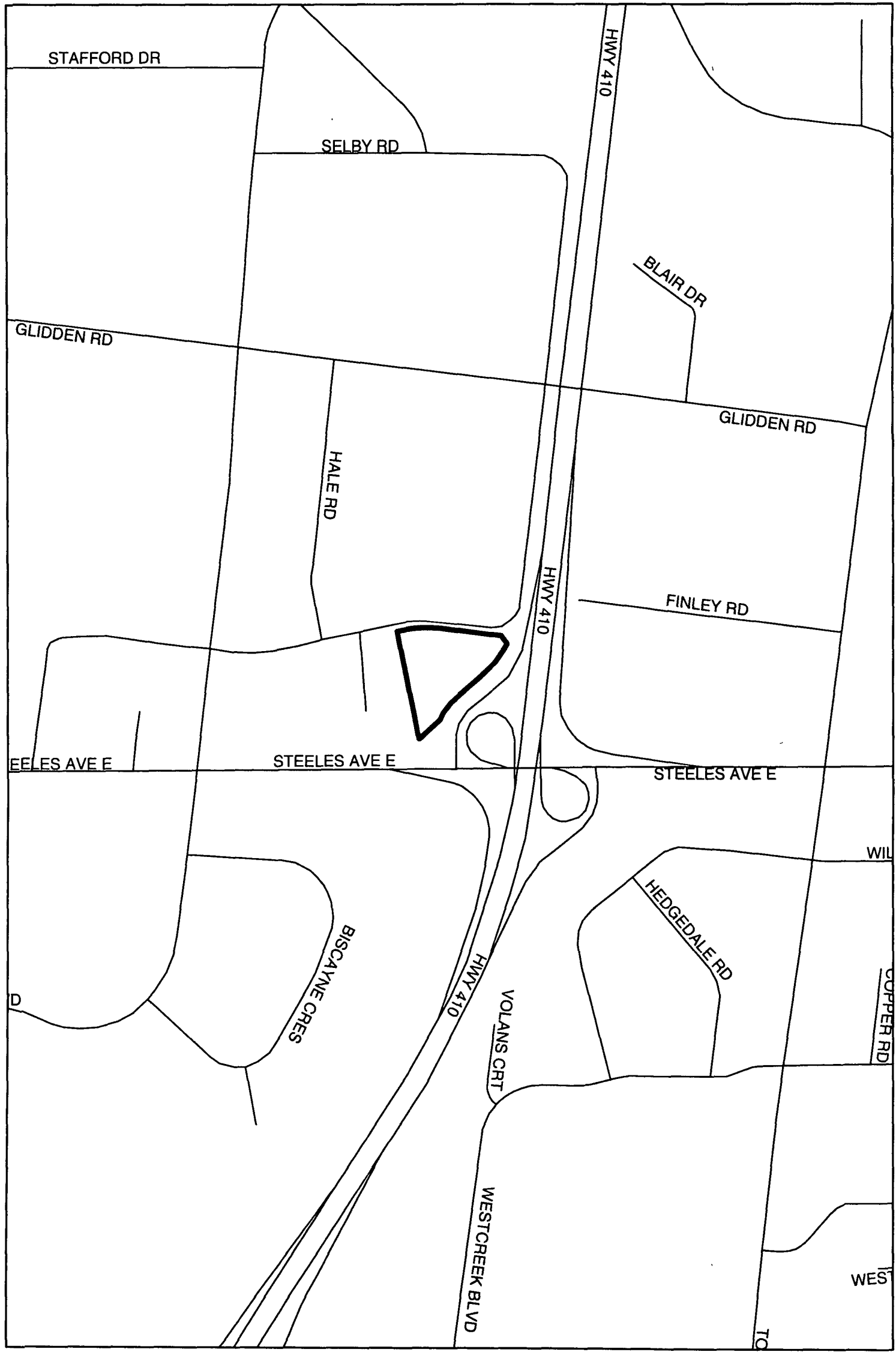


**BRAMPTON**  
Flower City


brampton.ca  
PLANNING, DESIGN & DEVELOPMENT


Date: 2010 11 25 Drawn By: CJK

File: POW\_BYLAW\_MAPS.gws



SUBJECT LANDS   
 - - - - - PROPOSED STREETS   
 ——— BUILT STREETS


**BRAMPTON**  
 Flower City  
 brampton.ca  
 PLANNING, DESIGN & DEVELOPMENT



0    100    200    300  
 Metres

File POW BYLAW MAPS    Date 2010/11/25

**Key Map By-Law 102-2011**