



THE CORPORATION OF THE CITY OF BRAMPTON

BY-LAW

Number 92-2009

To accept and assume works in
Reference Plan 43R-21740

WHEREAS the Council of The Corporation of the City of Brampton has, by resolution, decided that all works constructed and installed in accordance with the subdivision agreement for the land described in Reference Plan 43R-21740 be accepted and assumed;

AND WHEREAS Council has authorized the City Treasurer to release the securities held by the City in connection with the registered plan;

NOW THEREFORE the Council of The Corporation of the City of Brampton hereby **ENACTS** as follows:


1. All of the works constructed and installed in accordance with the subdivision agreement for the lands described in Reference Plan 43R-21740 are hereby accepted and assumed.


READ a FIRST, SECOND, AND THIRD TIME and PASSED in Open Council this 25th day of March, 2009.

APPROVED AS TO FORM & CONTENT


W. Clay Connor
Deputy City Solicitor

LP/21T-81022B


SUSAN FENNELL MAYOR


PETER FAY CLERK

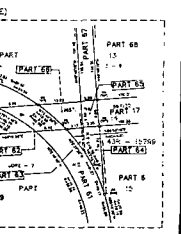
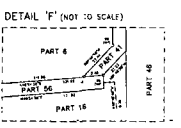
THE KINGS HIGHWAY No. 7
ROAD ALLOWANCE BETWEEN LOTS 5 AND 6, CONCESSION 7 (NO. 1)

BL 92-2009

PLAN 43R-21740
DATE: 1988
C. G. G. & S. J. S.
SURVEYOR

PLAN OF SURVEY OF
PART OF LOT 5, CONCESSION 7
NORTHERN DIVISION
TOWNSHIP OF BRANTON
REGIONAL MUNICIPALITY OF BRANT
1988

David B. Scaffer Surveying Ltd.
1988
DISTANCE SHOWN ON THIS PLAN ARE IN METERS AND
CAN BE CONVERTED TO FEET BY DIVIDING BY 0.3048



- NOTE
- LEGEND
- 1. BOUNDARY
 - 2. ROAD
 - 3. CURB
 - 4. DRIVE
 - 5. DRIVE
 - 6. DRIVE
 - 7. DRIVE
 - 8. DRIVE
 - 9. DRIVE
 - 10. DRIVE
 - 11. DRIVE
 - 12. DRIVE
 - 13. DRIVE
 - 14. DRIVE
 - 15. DRIVE
 - 16. DRIVE
 - 17. DRIVE
 - 18. DRIVE
 - 19. DRIVE
 - 20. DRIVE
 - 21. DRIVE
 - 22. DRIVE
 - 23. DRIVE
 - 24. DRIVE
 - 25. DRIVE
 - 26. DRIVE
 - 27. DRIVE
 - 28. DRIVE
 - 29. DRIVE
 - 30. DRIVE
 - 31. DRIVE
 - 32. DRIVE
 - 33. DRIVE
 - 34. DRIVE
 - 35. DRIVE
 - 36. DRIVE
 - 37. DRIVE
 - 38. DRIVE
 - 39. DRIVE
 - 40. DRIVE
 - 41. DRIVE
 - 42. DRIVE
 - 43. DRIVE
 - 44. DRIVE
 - 45. DRIVE
 - 46. DRIVE
 - 47. DRIVE
 - 48. DRIVE
 - 49. DRIVE
 - 50. DRIVE
 - 51. DRIVE
 - 52. DRIVE
 - 53. DRIVE
 - 54. DRIVE
 - 55. DRIVE
 - 56. DRIVE
 - 57. DRIVE
 - 58. DRIVE
 - 59. DRIVE
 - 60. DRIVE
 - 61. DRIVE
 - 62. DRIVE
 - 63. DRIVE
 - 64. DRIVE
 - 65. DRIVE
 - 66. DRIVE
 - 67. DRIVE
 - 68. DRIVE
 - 69. DRIVE
 - 70. DRIVE
 - 71. DRIVE
 - 72. DRIVE
 - 73. DRIVE
 - 74. DRIVE
 - 75. DRIVE
 - 76. DRIVE
 - 77. DRIVE
 - 78. DRIVE
 - 79. DRIVE
 - 80. DRIVE
 - 81. DRIVE
 - 82. DRIVE
 - 83. DRIVE
 - 84. DRIVE
 - 85. DRIVE
 - 86. DRIVE
 - 87. DRIVE
 - 88. DRIVE
 - 89. DRIVE
 - 90. DRIVE
 - 91. DRIVE
 - 92. DRIVE
 - 93. DRIVE
 - 94. DRIVE
 - 95. DRIVE
 - 96. DRIVE
 - 97. DRIVE
 - 98. DRIVE
 - 99. DRIVE
 - 100. DRIVE

SURVEYOR'S CERTIFICATE

David B. Scaffer Surveying Ltd.
1988

