



THE CORPORATION OF THE CITY OF BRAMPTON

BY-LAW

Number 80-81


To establish certain lands as parts
of public highways


WHEREAS it is deemed expedient to establish certain lands as parts of public highways;

NOW THEREFORE the Council of The Corporation of the City of Brampton ENACTS as follows:

1. The lands owned by The Corporation of the City of Brampton, and described in Schedule A hereto attached, be and the same are hereby established as part of the public highway system of the City of Brampton.

READ a FIRST, SECOND and THIRD TIME and PASSED in Open Council this 6th day of April, 1981.


James E. ARCHDEKIN, Mayor


Ralph A. EVERETT, City Clerk

SCHEDULE A TO BY-LAW NUMBER 80-81

The land situated in the City of Brampton, in the Regional Municipality of Peel (formerly in the Township of Chinguacousy, in the County of Peel), being the part of the east half of the west half of Lot 3, Concession 1, West of Hurontario Street, more particularly described as follows:

PREMISING that all bearings herein are astronomic and are referred to meridian through the most westerly angle of Lot 3, Concession 1, West of Hurontario Street.

COMMENCING at a point where the existing limit between the east and west halves of the said Lot 3 is intersected by the existing limit between the west halves of Lots 3 and 4, Concession 1, West of Hurontario Street.

THENCE South $38^{\circ} 25' 40''$ West along the said existing limit between the west halves of Lots 3 and 4 a distance of 40.0'.

THENCE South $44^{\circ} 37' 50''$ East along a line drawn parallel to the said existing limit between the east and west halves of Lot 3 a distance of 2014.77' more or less to the intersection thereof with the existing limit between the west halves of Lots 2 and 3 in the said Concession 1, West of Hurontario Street.

THENCE North $38^{\circ} 16' 10''$ East along the said existing limit between the west halves of Lots 2 and 3, a distance of 40.0' more or less to the intersection thereof with the aforementioned existing limit between the east and west halves of the said Lot 3.

THENCE North $44^{\circ} 37' 50''$ West along the said existing limit between the east and west halves of Lot 3, a distance of 2014.75' more or less to the point of commencement.

(to be part of McMurphy Avenue South)



THE CORPORATION OF THE CITY OF BRAMPTON

BY-LAW

Number 80-81


To establish certain lands as parts
of public highways


WHEREAS it is deemed expedient to establish certain lands as parts of
public highways;

NOW THEREFORE the Council of The Corporation of the City of Brampton
ENACTS as follows:

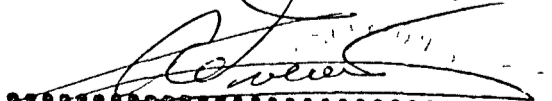
1. The lands owned by The Corporation of the City of Brampton, and
described in Schedule A hereto attached, be and the same are
hereby established as part of the public highway system of
the City of Brampton.

READ a FIRST, SECOND and THIRD TIME and PASSED in Open Council this
6th day of April, 1981.


James E. ARCHDEKIN, Mayor


Ralph A. EVERETT, City Clerk

CERTIFIED A TRUE COPY


.....
City Clerk
City of Brampton

.....
April 8 1981

SCHEDULE A TO BY-LAW NUMBER 80-81

The land situated in the City of Brampton, in the Regional Municipality of Peel (formerly in the Township of Chinguacousy, in the County of Peel), being the part of the east half of the west half of Lot 3, Concession 1, West of Hurontario Street, more particularly described as follows:

PREMISING that all bearings herein are astronomic and are referred to meridian through the most westerly angle of Lot 3, Concession 1, West of Hurontario Street.

COMMENCING at a point where the existing limit between the east and west halves of the said Lot 3 is intersected by the existing limit between the west halves of Lots 3 and 4, Concession 1, West of Hurontario Street.

THENCE South $38^{\circ} 25' 40''$ West along the said existing limit between the west halves of Lots 3 and 4 a distance of 40.0'.

THENCE South $44^{\circ} 37' 50''$ East along a line drawn parallel to the said existing limit between the east and west halves of Lot 3 a distance of 2014.77' more or less to the intersection thereof with the existing limit between the west halves of Lots 2 and 3 in the said Concession 1, West of Hurontario Street.

THENCE North $38^{\circ} 16' 10''$ East along the said existing limit between the west halves of Lots 2 and 3, a distance of 40.0' more or less to the intersection thereof with the aforementioned existing limit between the east and west halves of the said Lot 3.

THENCE North $44^{\circ} 37' 50''$ West along the said existing limit between the east and west halves of Lot 3, a distance of 2014.75' more or less to the point of commencement.

(to be part of McMurphy Avenue South)

No. **575375**
Land Registry Division of Peel (No. 43)
I CERTIFY that this instrument is registered as
of _____

_____ in the



Land Registry
Office at
Brampton,
Ontario.

D. Cannon
LAND REGISTRAR

BY-LAW

No. 80-81

To establish certain lands
as parts of public highways

CITY OF BRAMPTON
Law Department
150 Central Park Drive
Brampton, Ont. L6T 2T9

PASSED April 6th, 1981



BY-LAW

No. 80-81

To establish certain lands
as parts of public highways