



THE CORPORATION OF THE CITY OF BRAMPTON

BY-LAW

Number 74-81

To prevent the application of Part Lot Control of certain plans of subdivision in the City of Brampton (Plan M-295)


WHEREAS subsection 29 (4) of The Planning Act (R.S.O. 1970, Chapter 349, as amended) has imposed part lot control on all registered plans within the City;


AND WHEREAS, pursuant to subsection 29 (5) of The Planning Act, the Council of the Municipality may by by-law provide that such part lot control does not apply to lands within such registered plans as are designated in the by-law;

NOW THEREFORE the Council of The Corporation of the City of Brampton hereby ENACTS as follows:

1. Subsection 4 of Section 29 of The Planning Act, does not apply to the land that is described in Schedule A attached hereto.
2. This by-law shall come into force upon approval thereof by the Regional Municipality of Peel.

READ a FIRST, SECOND and THIRD TIME and PASSED in Open Council this 6th day of April, 1981.


James E. ARCHDEKIN, Mayor


Ralph A. EVERETT, City Clerk

REPEALED BY BY-LAW 119-2005

SCHEDULE A TO BY-LAW NUMBER

The land situated in the City of Brampton, in the Regional Municipality of Peel, being composed of Block 325, according to a plan of subdivision registered in the Land Registry Office for the Land Titles Division of Peel (No. 43) as Number M-295.



THE CORPORATION OF THE CITY OF BRAMPTON

BY-LAW

Number 74-81

To prevent the application of Part Lot Control of certain plans of subdivision in the City of Brampton (Plan M-295)

WHEREAS subsection 29 (4) of The Planning Act (R.S.O. 1970, Chapter 349, as amended) has imposed part lot control on all registered plans within the City;


AND WHEREAS, pursuant to subsection 29 (5) of The Planning Act, the Council of the Municipality may by by-law provide that such part lot control does not apply to lands within such registered plans as are designated in the by-law;


NOW THEREFORE the Council of The Corporation of the City of Brampton hereby ENACTS as follows:

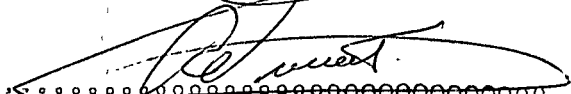
1. Subsection 4 of Section 29 of The Planning Act, does not apply to the land that is described in Schedule A attached hereto.
2. This by-law shall come into force upon approval thereof by the Regional Municipality of Peel.

READ a FIRST, SECOND and THIRD TIME and PASSED in Open Council this 6th day of April, 1981.

CERTIFIED A TRUE COPY


James E. ARCHDEKIN, Mayor


Ralph A. EVERETT, City Clerk


City Clerk
Apr 9 10 00

SCHEDULE A TO BY-LAW NUMBER

The land situated in the City of Brampton, in the Regional Municipality of Peel, being composed of Block 325, according to a plan of subdivision registered in the Land Registry Office for the Land Titles Division of Peel (No. 43) as Number M-295.

By-law 74-81 is hereby approved dated April 14, 1981 in accordance with the authority vested in me by the Regional Council under Region of Peel By-law 13-76.

Peter E. Allen

Peter E. Allen,
Commissioner of Planning.

PASSED April 6th 1981



BY-LAW

No. 74-81

To prevent the application of Part
Lot Control of certain plans of
subdivision in the City of Brampton
(Plan M-295)

DUPLICATE

DATED May 4th 1981.

316764

No:
 Land Titles Division of Peel (No. 43)
 This instrument received at *3:59* in the
 P.M.

LT:

MAY 4 1981

Land Registry
 Office at
 Brampton,
 Ontario.

19 Cannon
 LAND REGISTRAR

APPLICATION TO REGISTER BY-LAW

Entered In:
 Folio: *2*
 Parcel: *0.31 Reserve-2*
 Section: *M-295*

MEL S. ARONOFF
 Barrister and Solicitor
 15 Gervais Drive
 DON MILLS, Ontario
 M3C 1Y8

JD

PASSED April 6th 1981



BY-LAW

No. 74-81

To prevent the application of Part
Lot Control of certain plans of
subdivision in the City of Brampton
(Plan M-295)