



THE CORPORATION OF THE CITY OF BRAMPTON

# BY-LAW

Number 63-2007

A By-law to amend Fee By-law 380-2003,  
as amended

---

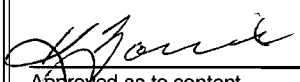
WHEREAS By-law 380-2003 was passed pursuant to the *Municipal Act, 2001*, S.O. 2001, c. 25, s.391(1) to impose fees or charges;

AND WHEREAS, pursuant to Committee of Council Recommendation CW086-2007, approved by City Council on February 28, 2007, it is deemed appropriate to amend By-law 380-2003;

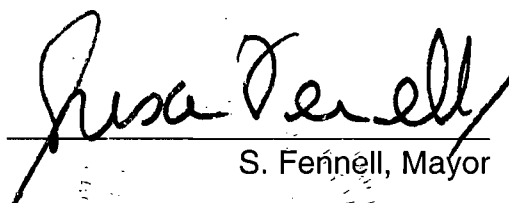
NOW THEREFORE the Council of The Corporation of the City of Brampton ENACTS as follows:


1. That Schedule K to By-law 380-2003 is hereby deleted and the attached Schedule A substituted therefor.

Read a first, second and third time passed this 28<sup>th</sup> day of February, 2007.

  
Approved as to content  
K. Zammit, Director  
Council and Administrative Services  
Management and Administrative Services Department

Approved as to  
form.  
02 29 2007  
Tom GAO

  
S. Feinnell, Mayor

  
K. Zammit, City Clerk

Schedule K to By-law 380-2003

Information Technology (Management and Administrative Services)

Product	Format	Price Per Km <sup>2</sup>	Price Per GRID	City Wide
<b>Street CenterLine Road Network</b> includes street name & address ranges, does not include postal code information, (most current)	ESRI .shp file,GeoMedia (current city version) in ACCESS or ORACLE Object model	\$75	\$300	\$10,000
<b>Point Address</b> includes X & Y coordinates, street address - does not include postal code information (most current)	ESRI .shp file,GeoMedia (current city version) in ACCESS or ORACLE Object model			\$1/address to a maximum price of \$20,000
<b>Ortho Rectified Imagery - Aerial Photography</b> (10cm colour 2007 - 2009)	GeoTIFF, SID	\$100	\$400	\$30,000 per individual year
<b>Ortho Rectified Imagery - Aerial Photography</b> (20cm colour 2004 - 2006)	GeoTIFF, SID	\$75	\$300	\$20,000 per individual year
<b>Topographic Data - 2004 - 2006</b> includes: bridges, building footprints, catch basins, curbs, driveways, hydrology,manholes, parking lots,railway, roads, sidewalks	ESRI .shp file,GeoMedia (current city version) in ACCESS or ORACLE Object model, MicroStationV8 .dgn, AutoCAD .dwg or .dxf	\$75	\$300	\$10,000
<b>Topographic Data - 2007-2009</b> includes 2004-2006 Topo Data plus: fences, fire hydrants, guardrails, pavement markings, utility poles, vegetation, telecommunication wires	ESRI .shp file,GeoMedia (current city version) in ACCESS or ORACLE Object model, MicroStationV8 .dgn, AutoCAD .dwg or .dxf	\$100	\$400	\$15,000
<b>Elevation Data</b> breaklines & mass points, 1m contours available for 2007-2009 (most current)	ESRI .shp file,GeoMedia (current city version) in ACCESS or ORACLE Object model, MicroStationV8 .dgn, AutoCAD .dwg or .dxf	\$75	\$300	\$10,000
<b>EXCEPTIONS</b>				
<b>Educational/Institutional</b> - City Wide, will include most current: single line road network, ortho imagery & topographic data **not for commercial use, The City requires a copy of any studies/papers (published or unpublished) that make use of or reference				\$2,000 - 2yr license with no updates
<b>Other Municipal Organizations</b> - Data sharing agreements and/or licensing shall take precedence over this fee schedule. Examples - Region of Peel, Region of Halton, City of Mississauga, City of Toronto, etc				As Agreed Through Negotiations
<b>CONDITIONS</b>				
* Minimum order of \$75				
* Custom (non-standard) requests have an additional fee of: \$75.00/hour				
* Waiving of any fees subject to Recommendation by the Manager, GIS Services followed by Approval by the Chief Information Officer. Examples - Boy Scouts, Girl Guides, Other - Not For Profit Agencies Serving the Brampton Community				
* All are subject to the customer signing (executing) the City's data licence agreement				