



THE CORPORATION OF THE CITY OF BRAMPTON

BY-LAW

Number 59-95

To amend By-law 151-88, as amended

The Council of the Corporation of the City of Brampton
ENACTS as follows:

1. By-law 151-88, as amended, is hereby further amended:

(1) by changing, on Sheet 7-B of Schedule A thereto, the zoning designation of the lands shown outlined on Schedule A to this by-law from AGRICULTURAL (A) to RESIDENTIAL SINGLE FAMILY A - SECTION 784 (R1A-SECTION 784).

(2) by adding thereto the following section:

"784 The lands designated R1A- Section 784 on Sheet 7B of Schedule A to this by-law:

784.1 shall only be used for the following purposes:

(1) the purposes permitted by section 12.1.1

784.2 shall also be subject to the following requirements and restrictions:

a) Minimum Lot Width

Interior Lot- 20 metres.

c) The front of a garage on a corner lot shall not be closer than 6.0 metres to a lot line.

784.3 shall also be subject to the requirements and restrictions relating to the R1A zone, and the general provisions of this by-law which are not in conflict with the ones set out in section 784.2".

By-law 59-95

2

READ a FIRST, SECOND AND THIRD TIME, and PASSED, in OPEN COUNCIL,


this 8th day of March 1995.



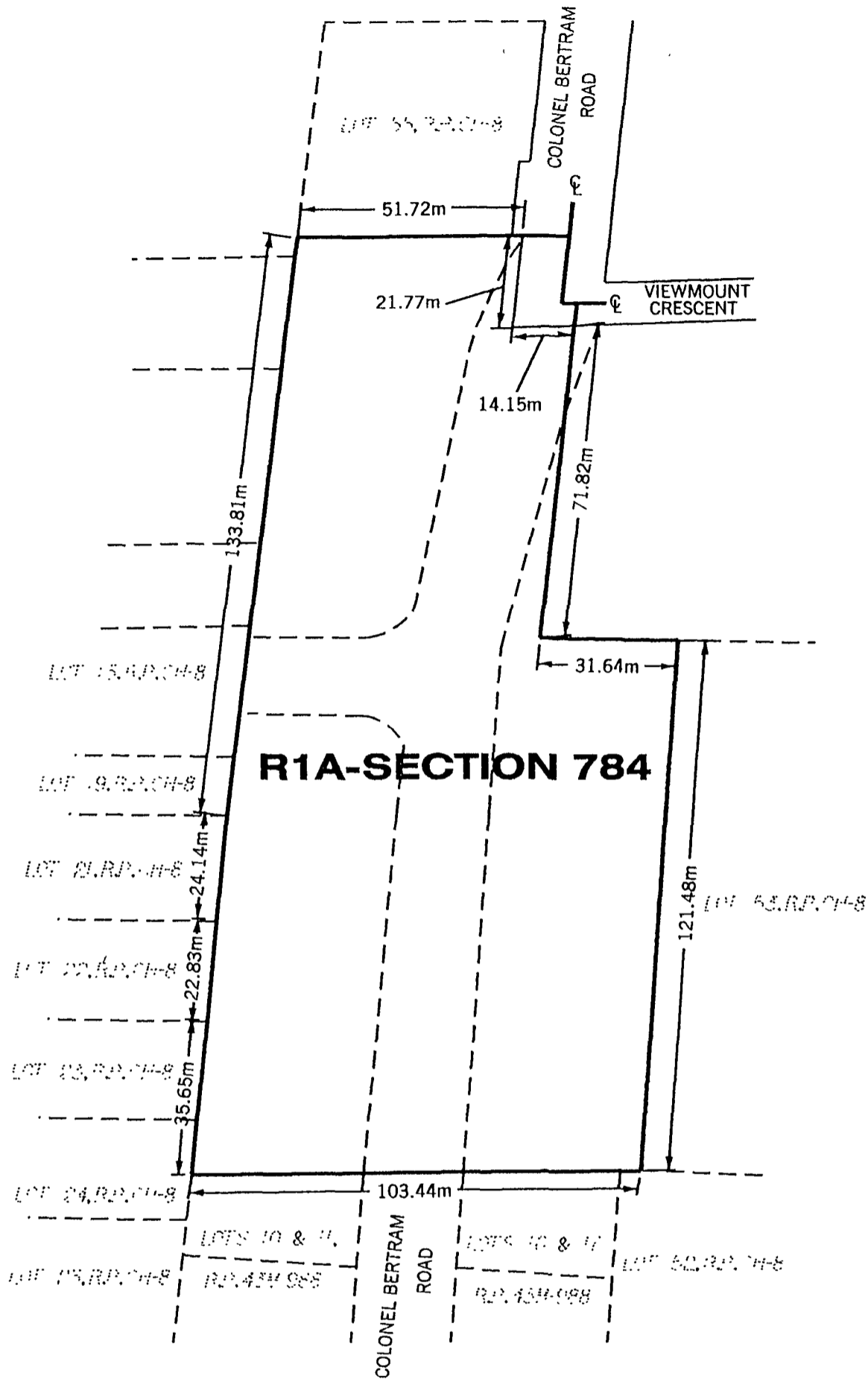
PETER ROBERTSON- MAYOR



LEONARD J. MIKULICH- CITY CLERK.



NG/deweerdzb.wp



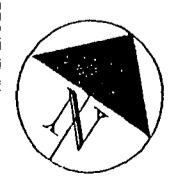
R1A-SECTION 784

LEGEND

- ZONE BOUNDARY
- ⊕ CENTRELINE OF ORIGINAL ROAD ALLOWANCE
- m METRES



PART LOTS 16 & 17, CON. 1 E.H.S.
BY-LAW 151-88 **SCHEDULE A**
By-Law 59-95 **Schedule A**



CITY OF BRAMPTON
 Planning and Building
 Date: 1995 02 21 Drawn by: CJK
 File no. C1E17.14 Map no. 7-28E

SUBJECT PROPERTY

MAYFIELD RD

HY 10

HY 10

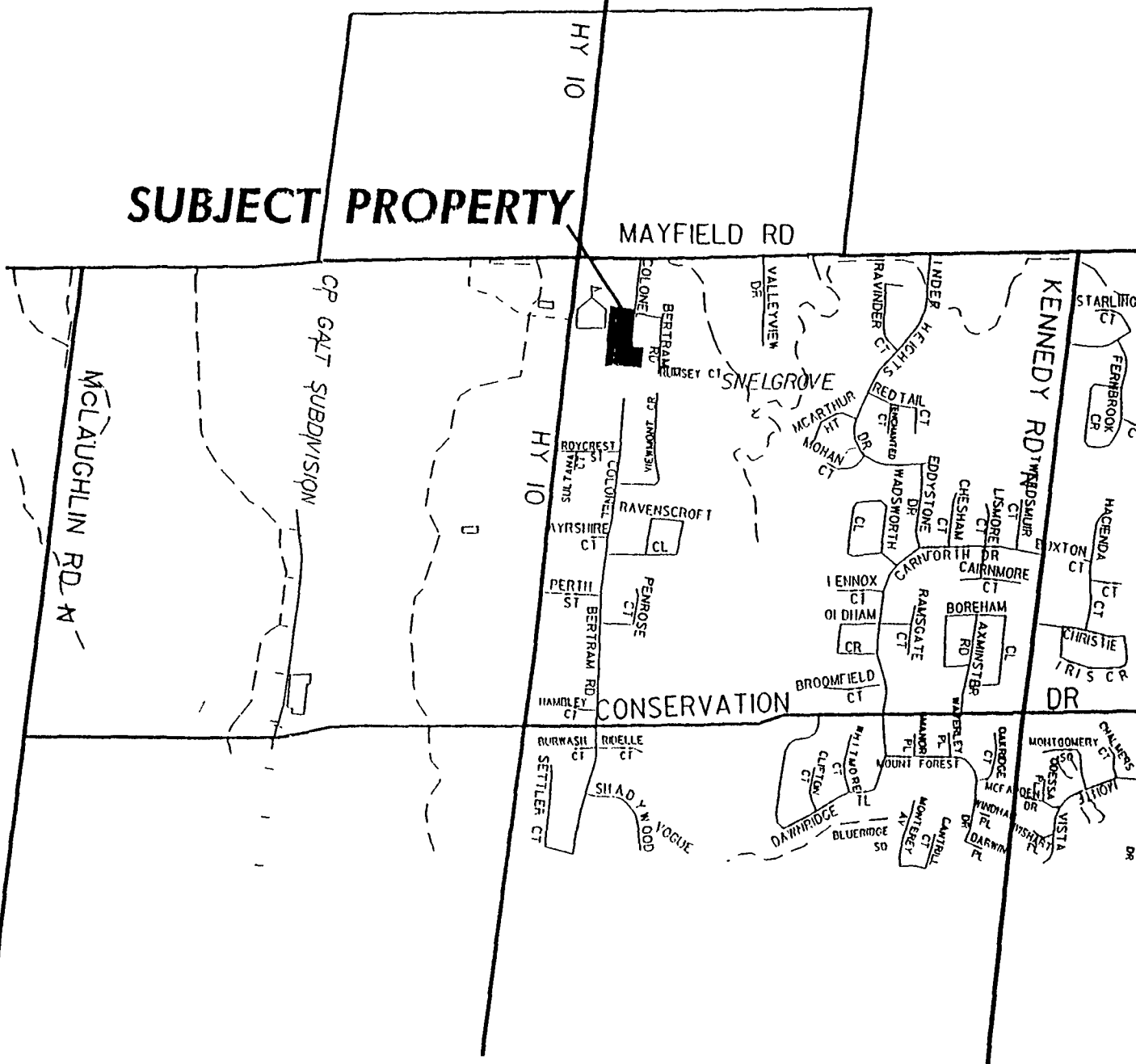
MCLAUGHLIN RD. N

CP GALT SUBDIVISION

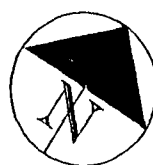
CONSERVATION

KENNEDY RD WADSWORTH

DR



1000M



CITY OF BRAMPTON
Planning and Building

Date: 1995 02 24

Drawn by: CJK

File no C1E17.14

Map no 7-28F

Key Map By-Law

59-95