



THE CORPORATION OF THE CITY OF BRAMPTON

# BY-LAW

Number 46-77

A By-law to authorize the execution  
of a Consent and Waiver of Notice.

---


WHEREAS the registered owner of certain lands being  
part of lot 3, concession 1, west of Hurontario Street  
are making an application for first registration under  
the Land Titles Act and;


WHEREAS the Corporation of the City of Brampton are the  
owner of abutting lands;

NOW THEREFORE the Council of the Corporation of the City  
of Brampton ENACTS as follows:

1. That the Mayor and Clerk are  
hereby authorized to execute a  
Consent and Waiver of Notice in  
the form attached hereto as Schedule  
"A".

READ a FIRST, SECOND and THIRD TIME and PASSED in Open  
Council this 28th day of February, 1977.

  
James E. Archdekin, Mayor

  
Kenneth R. Richardson, Clerk

CONSENT AND WAIVER OF NOTICE

THE CORPORATION OF THE CITY OF BRAMPTON being the registered owner of the land adjoining the land shown as PARTS 5, 7, 9 and 11 on the attached plan of survey hereby consent to the application for first registration under The Land Titles Act by Edward Reiter, Maureen Bondar, Stewart William Hunter and Margaret Louise Hunter of the land shown on the said plan as PARTS 5, 7, 9 and 11 respectively.

And we hereby waive all rights to any Notice of Application for First Registration that we may be entitled to with respect to the said application by Edward Reiter, Maureen Bondar, Stewart William Hunter and Margaret Louise Hunter under the provisions of The Land Titles Act.

DATED at Brampton this 28<sup>th</sup> day of February, 1977

THE CORPORATION OF THE CITY OF BRAMPTON

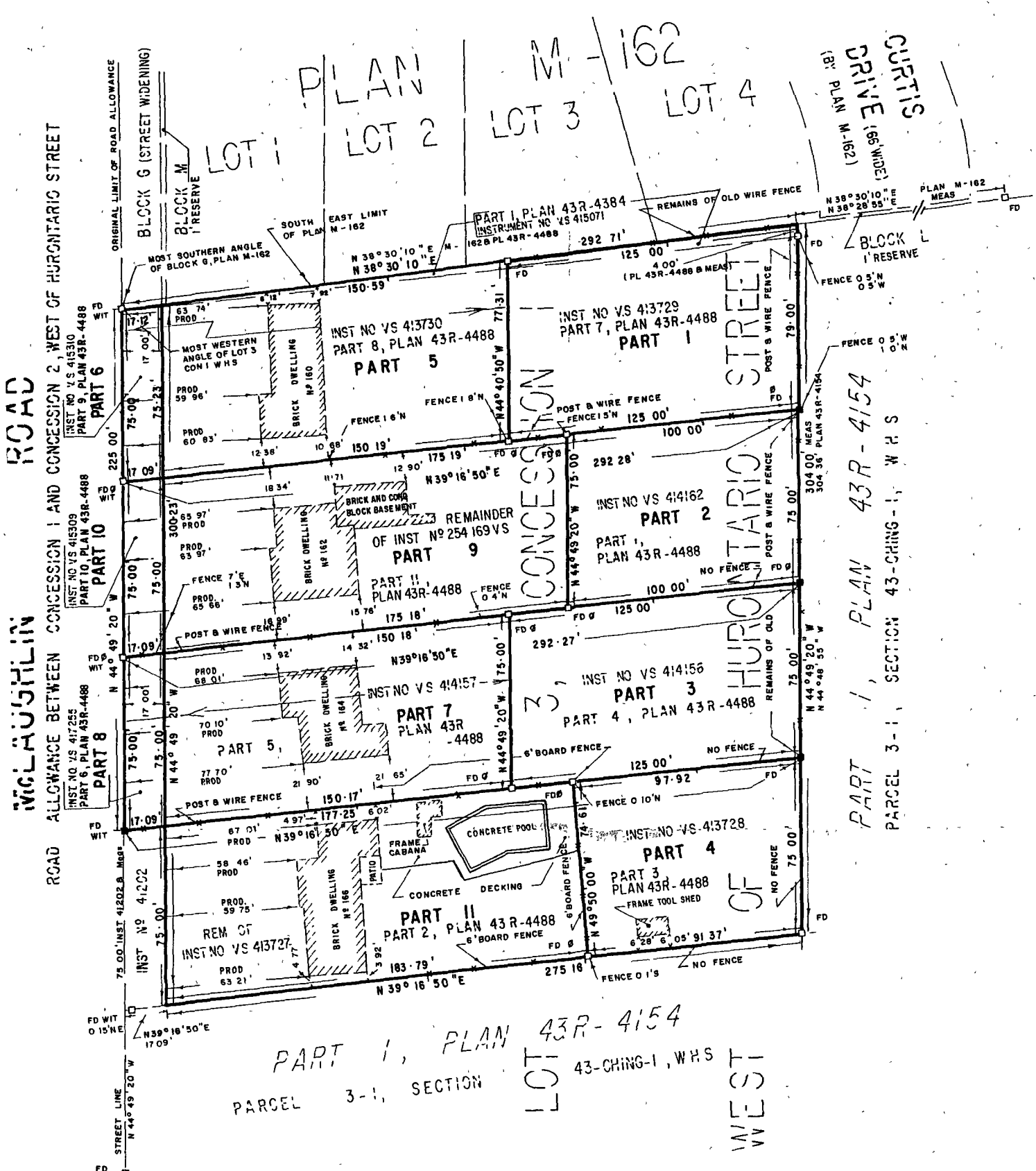
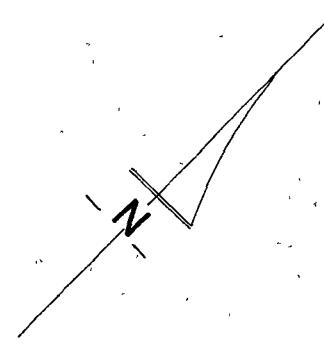
Per: *Jane E. Archibald*

Per: *Kenneth L. Libbards*

EXAMINER OF SURVEYS

PLAN 43 R \_\_\_\_\_  
RECORDED UNDER NO \_\_\_\_\_  
REGISTERED \_\_\_\_\_

LAND REGISTRAR



PLAN OF SURVEY OF  
PART OF LOT 3, CONCESSION I  
WEST OF HURONTARIO STREET  
CITY OF BRAMPTON  
REGIONAL MUNICIPALITY OF PEEL  
(FORMERLY TOWNSHIP OF CHINGUACOUSY, COUNTY OF PEEL)

SCALE 1" = 40'

VLADIMIR KRCMAR O.L.S., 1976

NOTE

ALL HANGING LINES SHOWN ON THIS PLAN HAVE BEEN VERIFIED  
ALL MONUMENTS SHOWN HEREON ARE PLANTED UNLESS OTHERWISE NOTED

- ⊠ DENOTES STANDARD IRON BAR (1" SQUARE BY 48" LONG)
- ⊡ DENOTES STANDARD IRON BAR ROUND (1" DIAMETER BY 48" LONG)
- ⊞ DENOTES IRON BAR (5/8" SQUARE BY 24" LONG)
- ⊞ DENOTES IRON BAR ROUND (5/8" DIAMETER BY 24" LONG)
- FD DENOTES FOUND
- WIT DENOTES WITNESS
- PROD DENOTES TIES MEASURED ON PRODUCTION OF WALL LINES

THE N39°16'50"E OF THE NORTH-WESTERLY LIMIT OF PART I, AS SHOWN ON PLAN 43R-4154, ASSUMED TO BE ASTRONOMIC, GOVERNS ALL BEARINGS HEREON.

SURVEYOR'S CERTIFICATE

- I HEREBY CERTIFY.
- 1 THAT THIS SURVEY AND PLAN ARE CORRECT AND IN ACCORDANCE WITH THE SURVEYS ACT AND THE LAND TITLES ACT AND THE REGULATIONS MADE THEREUNDER,
  - 2 THAT I WAS PRESENT AT AND DID PERSONALLY SUPERVISE THE SURVEY REPRESENTED BY THIS PLAN,
  - 3 THAT THIS PLAN CONTAINS A TRUE COPY OF THE FIELD NOTES OF SURVEY;
  - 4 THAT THE SURVEY WAS COMPLETED ON THE 9<sup>th</sup> DAY OF DEC, 1976

DATE: DEC. 9 / 1976

*Vladimir Krcmar*  
VLADIMIR KRCMAR  
ONTARIO LAND SURVEYOR

PART I, PLAN 43R-4154  
PARCEL 3-1, SECTION 43-CHING-I, W.H.S  
LOT 3  
WEST

**SCHAEFFER & REINTHALER LIMITED**  
ONTARIO LAND SURVEYORS  
465 WILSON AVE DOWNSVIEW, ONT. M3H 1T9. TEL (416) 635-5423  
DRAWN B A CHECKED G P SCALE 1" = 40' JOB NO 76-362

PASSED February 28 1977

---

---



# BY-LAW

No. 46-77

A By-law to authorize the execution  
of a Consent and Waiver of Notice.