



REPEALED BY BY-LAW 115-97

THE CORPORATION OF THE CITY OF BRAMPTON

BY-LAW

Number 44-95

To adopt Amendment Number OP93- 28
to the Official Plan of the City
of Brampton Planning Area

The Council of the Corporation of the City of Brampton, in accordance with the provisions of the Planning Act, R.S.O. 1990, c.P.13, hereby ENACTS as follows:

1. Amendment Number OP93- 28 to the Official Plan of the City of Brampton Planning Area, is hereby adopted and made part of this By-law.
2. The Clerk is hereby authorized and directed to make application to the Minister of Municipal Affairs for approval of Amendment Number OP93- 28 to the Official Plan of the City of Brampton Planning Area.

READ a FIRST, SECOND AND THIRD TIME, and PASSED, in OPEN COUNCIL, this 13th day of February , 1995.

PETER ROBERTSON - MAYOR

LEONARD J. MIKULICH - CLERK

APPROVED
AS TO FORM
LAW DEPT
BRAMPTON

[Signature]

DATE 02/13/95

AMENDMENT NUMBER OP93-28

to the Official Plan of the
City of Brampton Planning Area

AMENDMENT NUMBER OP93-28
TO THE OFFICIAL PLAN OF THE CITY
OF BRAMPTON PLANNING AREA

1.0 Purpose:

The purpose of this amendment is to add to the list of amendments pertaining to Secondary Plan Area 21: Southgate to include Amendment Number 28 A to the document known as the 1984 Official Plan.

2.0 Location

The lands subject to this amendment are situated 14 metres (45.9 feet) east of the south-east corner of the intersection of Highway 7 and Bramalea Road. The lands have an area of 0.65 hectares (1.61 acres).

3.0 Amendment and Policies Relative Thereto:

The document known as the Official Plan of the City of Brampton Planning Area is hereby amended:

- (1) by adding to the list of amendments pertaining to Secondary Plan Area 21: Southgate as set out in Part II: Secondary Plans, Amendment Number 28 A to the document known as the 1984 Official Plan.

**LANDS SUBJECT TO THIS AMENDMENT
TO BE REDESIGNATED FROM "SERVICE STATION &
CONVENIENCE GROCERY STORE" TO "HIGHWAY &
SERVICE COMMERCIAL"**

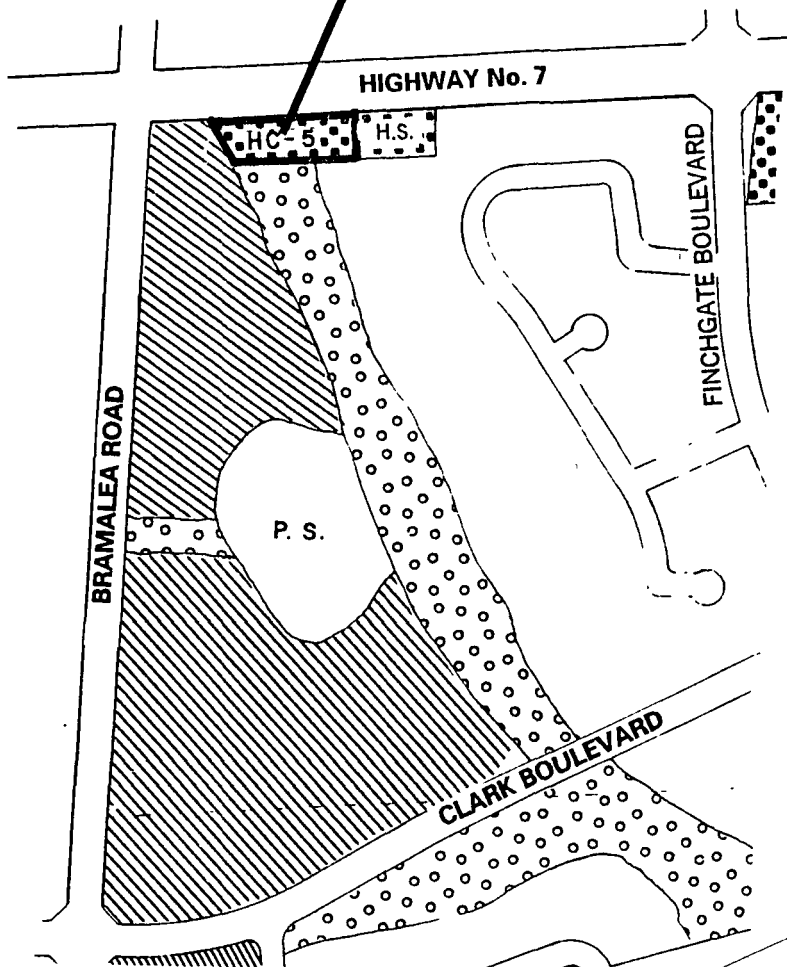




















Plate No. 16

To The Document Known As The
Consolidated Official Plan As It Relates
To The Southgate Secondary Plan Area
(Secondary Plan Area 21)

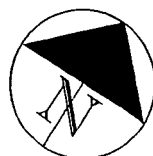
LEGEND

	SINGLE & SEMI-DETACHED		PUBLIC SCHOOL
	MULTIPLE DWELLINGS - SITE PLAN CONTROL		SEPARATE SCHOOL
	MULTIPLE DWELLINGS		COMMUNITY CENTRE
	COMMERCIAL		INDUSTRIAL LAND-USE
	LOCAL SHOPPING CENTRE		SPECIAL INDUSTRIAL
	SERVICE STATION & CONVENIENCE GROCERY STORE		PARKS & OPEN SPACE
	MOTEL		NEIGHBOURHOOD COMMERCIAL
	MEDICAL CENTRE- OFFICE & PROFESSIONAL SERVICES		HIGHWAY AND SERVICE COMMERCIAL
	INSTITUTIONAL		
	CHURCH		

scale



OFFICIAL PLAN AMENDMENT No. 0P93-28



CITY OF BRAMPTON
Planning and Building

Date: 1994 12 01

Drawn by: CJK

Schedule A to By-law 44-95

File no. C5E5.13

Map no 64-25G