



THE CORPORATION OF THE CITY OF BRAMPTON

# BY-LAW

Number 24-77

A By-law to repeal By-law Number 38-74 as amended, and to designate "Through Highways" in the City of Brampton.

WHEREAS Clause 33 of Subsection 1 of Section 1 of The Highway Traffic Act, R.S.O. 1970, Chapter 202 provides that:-

"Through Highway" means any highway or part of a highway designated as such by the Minister or by By-law of a municipality, and every such highway shall be marked by a stop sign or yield right-of-way sign in compliance with the regulations of the Ministry."

NOW THEREFORE the Council of the Corporation of the City of Brampton ENACTS as follows:-

- (1) The highway or parts of highways set out in Column 1 of Schedule "A" to this By-law between the limits set out in Column 2 of the said Schedule, are, except as provided in Section 2 of this By-law, hereby designated as through highways.
- (2) The designation in Section 1 of this By-law of a highway or part of a highway as a through highway, shall not include any intersection thereon where the road intersected is a King's Highway, a Peel Regional Highway or where traffic control signals are installed.
- (3) The penalties provided in Section 152 of The Highway Traffic Act, R.S.P. 1970, Chapter 202, as amended, shall apply to offences against this By-law.
- (4) (a) Subject to subsection (b) this By-law shall not become effective until approved by the Regional Municipality of Peel.


Cont'd.

pality of Peel.

(b) That part of the By-law affecting traffic on Main Street (North and South) and Queen Street, which are designated as connecting links under the Public Transportation and Highway Improvement Act, shall not become effective until approved by the Ministry of Transportation and Communications.

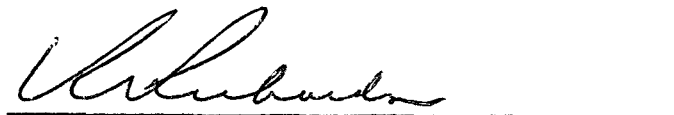
(5) That By-law Number 38-74 and all amendments thereto are hereby repealed.

READ a FIRST, SECOND and THIRD TIME and Passed in Open Council this 14th day of February, 1977.



---

J. E. Archdekin, Mayor




---

K. R. Richardson, Clerk

The provisions of this By-law affecting traffic on Main Street and Queen Street in the City of Brampton which are designated as connecting links under The Public Transportation and Highway Improvement Act, approved this 21st day of March 1977 pursuant to The Highway Traffic Act.

JAMES SNOW  
MINISTER OF TRANSPORTATION AND COMMUNICATIONS  
Per:



Herbert J. Aiken  
Registrar of Motor Vehicles.

APPROVED BY  
RESOLUTION 77-93 PASSED  
BY REGIONAL COUNCIL ON

MARCH 10 19 77



RICHARD L. FROST, Regional Clerk  
Regional Municipality of Peel

SCHEDULE "A" TO BY-LAW 24-77

COLUMN # 1 HIGHWAY	COLUMN # 2 BETWEEN
Abbey Road	The south limit of Golding Avenue and the west limit of Harper Road
Abell Drive	The east limit of Hansen Road and the east limit of Hansen Road
Addington Crescent	The south limit of Balmoral Drive and the east limit of Avondale Boulevard
Aintree Crescent	The north limit of Algonquin Boulevard and the east limit of Appleby Drive
Alderway Avenue	The south limit of Kingsview Road and the south limit of Dove Street
Algonquin Boulevard	The west limit of Bramalea Road and the east limit of Addington Crescent
Allendale Road	The west limit of Benton Street and the south limit of Chesterfield Road
Aloma Crescent	The north limit of Avondale Boulevard and the north limit of Avondale Boulevard
Ambleside Drive	The west limit of Mill Street and the east limit of McMurchy Avenue
Appleby Drive	The south limit of Balmoral Drive and the west limit of Aintree Crescent
Archdekin Drive	The east limit of Hansen Road and the west limit of Rutherford Road
Archdekin Drive	The east limit of Rutherford Road and the east limit of Rutherford Road
Archibald Street	The west limit of Main Street and the east limit of Moore Street
Ardglen Drive	The north limit of Clarence Street and the east limit of Centre Street
Armbro Avenue	The south limit of Elgin Drive and the north limit of Edwin Drive
Ascot Avenue	The west limit of Addington Crescent and the north limit of Addington Crescent
Athlone Avenue	The east limit of Avondale Boulevard and the north limit of Avondale Boulevard
Autumn Boulevard	The north limit of Avondale Boulevard and the south limit of Alexandria Gate
Autumn Boulevard	The north limit of Alexandria Gate and the south limit of Algonquin Boulevard
Avondale Boulevard	The south limit of Balmoral Drive and the west limit of Bramalea Road
Balmoral Drive	The east limit of Dixie Road and the west limit of Torbram Road

Cont'd.

<u>COLUMN # 1</u> <u>HIGHWAY</u>	<u>COLUMN # 2</u> <u>BETWEEN</u>
Barkwood Court	The west limit of Archdekin Drive and the west limit of Road
Bartley Bull Parkway	The west limit of Golf View Drive (most westerly intersection) and the south limit of Rambler Drive
Bartley Bull Parkway	The north limit of Rambler Drive and the southeast limit of Tullamore Road
Bartley Bull Parkway	The northwest limit of Tullamore Road and the east limit of Duncan Bull Drive (easterly intersection)
Bartley Bull Parkway	The east limit of Main Street South and the north limit of River View Drive
Bartley Bull Parkway	The west limit of Duncan Bull Drive (Easterly intersection) and the north limit of Cheltenham Court
Bartley Bull Parkway	The south limit of Cheltenham Court and the north limit of Peel Village Parkway
Bartley Bull Parkway	The south limit of Peel Village Parkway and the south limit of Lockton Crescent
Basildon Crescent	The south limit of Brookland Drive and the west limit of Brookland Drive
Baycrest Drive	The east limit of Mt. Pleasant Drive and the east limit of Road
Beech Street	The north limit of Church Street East and the east limit of Centre Street
Belmont Drive	The north limit of Birchbank Road and the north limit of Birchbank Road
Benton Street	The north limit of Tullamore Road and the south limit of Dean Street
Birchbank Road	The east limit of Dixie Road and the west limit of Avondale Boulevard
Bovaird Drive	The east limit of Dixie Road and the west limit of Bramalea Road
Bovaird Drive	The east limit of Bramalea Road and the west limit of Torbram Road
Bovaird Drive	The east limit of Heart Lake Road and the west limit of Dixie Road
Braemar Drive	The north limit of Balmoral Drive and the south limit of Clark Boulevard
Braidwood Lake Road	The north limit of Sandalwood Parkway and the north limit of Road
Bramalea Road	The north limit of Steeles Avenue and the south limit of Kings Hwy. No. 7
Bramalea Road	The north limit of Kings Hwy. No. 7 and the south limit of No. 17 Sideroad

Cont'd.

<u>COLUMN # 1</u> <u>HIGHWAY</u>	<u>COLUMN # 2</u> <u>BETWEEN</u>
Bramsteele Road	The east limit of Rutherford Road and the west limit of Heart Lake Road
Brentwood Drive	The west limit of Avondale Boulevard and the south limit of Bedford Crescent
Brisco Street	The north limit of Edgemont Drive and the west limit of McCulla Avenue
Bristol Avenue	The west limit of Kimbark Drive and west limit of Road
Brookland Drive	The north limit of Balmoral Drive and the east limit of Braemar Drive
Bruce Beer Drive	The west limit of Rutherford Road and the west limit of Rutherford Road
Burgby Avenue	The west limit of Gretna Drive and the west limit of Road
Caledon Crescent	The west limit of Bartley Bull Parkway and the west limit of Castlemore Drive
Campbell Drive	The west limit of McLaughlin Road and the east limit of Fairfield Avenue
Campbell Drive	The west limit of Fairfield Avenue and the south limit of Flowertown Avenue
Carberry Crescent	The west limit of Archdekin Drive and the west limit of Archdekin Drive
Castlemore Drive	The north limit of Caledon Crescent (south leg) and the south limit of Watson Crescent (north leg)
Cathedral Drive	The north limit of Bartley Bull Parkway and the south limit of Nanwood Drive
Central Park Drive	The north limit of Kings Hwy. No. 7 and the west limit of Torbram Road
Central Park Drive	The north limit of Clark Boulevard and the south limit of Kings Hwy. No. 7
Centre Street North	The north limit of Queen Street and the south limit of Williams Parkway
Centre Street South	The north limit of Clarence Street and the south limit of Queen Street
Chapel Street	The south limit of Wellington Street East and the south limit of Street
Chapel Street	The south limit of Queen Street and the north limit of Wellington Street East
Charolais Boulevard	The west limit of Main Street South and the east limit of McMurphy Avenue
Charters Road	The east limit of Hansen Road and the east limit of Hansen Road

Cont'd.

<u>COLUMN # 1</u> <u>HIGHWAY</u>	<u>COLUMN # 2</u> <u>BETWEEN</u>
Chesterfield Road	The east limit of Harper Road and the north limit of Allendale Road
Church Street	The east limit of Mill Street and the west limit of Beech Street
Church Street	The east limit of Beech Street and the west limit of Kennedy Road
Churchville Road	The south limit of Steeles Avenue and the east limit of Creditview Road
Clarence Street	The east limit of Kennedy Road and the north limit of Selby Road
Clarence Street	The east limit of Main Street and the west limit of Kennedy Road
Clark Boulevard	The east limit of West Drive and the west limit of Airport Road
Clarkway Drive	The west limit of Kings Hwy. No. 50 and the south limit of No. 17 Sideroad
Cloverdale Drive	The north limit of Balmoral Drive and the south limit of Clark Boulevard
Coleraine Drive	The west limit of Kings Hwy. No. 50 and the south limit of No. 17 Sideroad
Conestoga Drive	The south limit of Sandalwood Parkway and the south limit of Road
Conestoga Drive	The west limit of First Line East and the north limit of Sandalwood Parkway
Corby Crescent	The west limit of McMurphy Avenue and the south limit of Road
Cornwall Road	The south limit of Clarence Street and the west limit of Lawrence Crescent (west leg)
Crawford Drive	The east limit of Hansen Road and the west limit of Sutherland Avenue
Crawley Drive	The north limit of Balmoral Drive and the south limit of Clark Boulevard
Creditview Road	The south limit of Steeles Avenue and the south limit of Hallstone Road
Crescent Hill (south leg)	The east limit of Dixie Road to the north limit of Road
Crestview Avenue	The west limit of Erlesmere Avenue and the north limit of Eldomar Avenue
David Street	The west limit of Main Street and the east limit of Mill Street
Dawnridge Trail	The south limit of Fifteen Sideroad (westerly intersection) and the south limit of Fifteen Sideroad (easterly intersection)

<u>COLUMN # 1</u> <u>HIGHWAY</u>	<u>COLUMN # 2</u> <u>BETWEEN</u>
Dean Street	The west limit of Kennedy Road and the east limit of Milner Road
Dearbourne Boulevard	The east limit of Bramalea Road and the west limit of Balmoral Drive
Deerfield Crescent	The east limit of Dearbourne Boulevard and the east limit of Dearbourne Boulevard
Delemere Road	The north limit of Dearbourne Boulevard and the south limit of Drum Oak Crescent
Deloraine Drive	The east limit of Dorchester Drive and the west limit of Balmoral Drive
Derwent Avenue	The west limit of Cathedral Drive and the west limit of Road
Devonshire Drive	The east limit of Dorchester Drive and the west limit of Dearbourne Boulevard
Doncaster Drive	The north limit of Dorset Drive and the west limit of Dorchester Drive
Dorchester Drive	The south limit of Balmoral Drive and the west limit of Dearbourne Boulevard
Dorset Drive	The north limit of Dearbourne Boulevard and the west limit of Dorchester Drive
Dowling Crescent	The west limit of Dorchester Drive and the east limit of Delemere Road
Drake Boulevard	The east limit of Balmoral Drive and the north limit of Balmoral Drive
Drum Oak Crescent	The west limit of Dowling Crescent and the west limit of Road
Duke Road	The south limit of Balmoral Drive and the east limit of Deerfield Crescent
Duncan Bull Drive	The south limit of Bartley Bull Parkway and the east limit of Bartley Bull Parkway
Earnscliffe Circle	The west limit of Earnscliffe Gate and the west limit of Earnscliffe Gate
Eastbourne Drive	The north limit of Balmoral Drive and the south limit of Clark Boulevard
Edenborough Drive	The south limit of Clark Boulevard and the north limit of Balmoral Drive
Edenridge Drive	The south limit of Earnscliffe Circle and the north limit of Earnscliffe Circle
Edwin Drive	The east limit of McMurphy Avenue and the west limit of Mill Street
Eldomar Avenue	The west limit of Cornwall Road and the west limit of Road
Elgin Drive	The west limit of Main Street and the east limit of McMurphy Avenue



<u>COLUMN # 1</u> <u>HIGHWAY</u>	<u>COLUMN # 2</u> <u>BETWEEN</u>
Elgin Drive	The west limit of McMurchy Avenue and the east limit of McLaughlin Road
Elizabeth Street South	The west limit of Mill Street and the west limit of Ladore Crescent
Elizabeth Street South	The south limit of Queen Street and north limit of Frederick Street
Elliott Street	The South limit of Queen Street West and the north limit of Frederick Street
Elliott Street	The south limit of Frederick Street and the north limit of Harold Street
Elmgrove Avenue	The west limit of Pleasantview Avenue and the west limit of Road
Elmvale Avenue	The west limit of Conestoga Drive and the west limit of Somerset Drive
Elrose Road	The south limit of Esplanade Road and the west limit of Clark Boulevard
English Street	The west limit of Main Street and the west limit of Road
Epsom Downs Drive	The west limit of Eringate Road and the east limit of Road
Erindale Crescent	The north limit of Bartley Bull Parkway and the north limit of Bartley Bull Parkway
Eringate Road	The north limit of Balmoral Drive and the south limit of Epsom Downs Drive
Erlesmere Avenue	The south limit of Clarence Street and the north limit of Eldomar Avenue
Esplanade Road	The south limit of Clark Boulevard and the north limit of Elrose Road
Fairglen Avenue	The south limit of Elmgrove Avenue and the west limit of Pleasantview Avenue
Fallingdale Crescent	The west limit of Finchgate Boulevard and the west limit of Finchgate Boulevard
Fanshawe Drive	The east limit of Somerset Drive (southerly intersection) and the east limit of Somerset Drive (northerly intersection)
Farmington Drive	The south limit of Bartley Bull Parkway and the north limit of Roberts Crescent (south leg)
Ferndale Crescent	The east limit of Bartley Bull Parkway and the east limit of Inglewood Drive
Fifteen Sideroad	The east limit of Gore Road and the west limit of Clarkway Drive
Fifth Line East	The south limit of Bovaird Drive and the south limit of No. 17 Sideroad

<u>COLUMN # 1</u> <u>HIGHWAY</u>	<u>COLUMN # 2</u> <u>BETWEEN</u>
Fifth Line West	The north limit of King's Hwy. No. 7 and the south limit of No. 17 Sideroad
Finchgate Boulevard	The north limit of Clark Boulevard and the south limit of King's Highway No. 7
Finsbury Drive	The east limit of Folkstone Crescent and the north limit of Road
First Line East	The south limit of No. 17 Sideroad and the north limit of County Road No. 16
First Line West	The north limit of King's Hwy. No. 7 and the south limit of No. 17 Sideroad
Flamingo Crescent	The north limit of Forsythia Road (southerly intersection) and the east limit of Road
Flavian Crescent	The south limit of Folkstone Crescent and the east limit of Folkstone Crescent
Flowertown Avenue	The west limit of McLaughlin Road and the east limit of Chatsworth Drive (west leg)
Flowertown Avenue	The west limit of Chatsworth Drive (west leg) and the west limit of Road
Folkstone Crescent	The north limit of Clark Boulevard and the east limit of Clark Boulevard
Forsythia Road	The west limit of Folkstone Crescent and the west limit of Flamingo Crescent
Frederick Street	The west limit of Main Street and the east limit of Mill Street
Gailwood Court	The east limit of Glenvale Boulevard and the north limit of Road
Gainsborough Road	The south limit of Greenbriar Road and the west limit of Greenbriar Road
Garside Crescent	The south limit of Goldcrest Road and the south limit of Goldcrest Road
Gatewood Drive	The east limit of Greenbriar Road and the west limit of Torbram Road
Geneva Crescent	The south limit of Greenmount Road and the south limit of Greenmount Road
George Street	The south limit of Nelson Street and the north limit of Main Street
Geraldine Court	The west limit of Glenvale Boulevard and the north limit of Road
Gladstone Square	The south limit of Greenbriar Road and the east limit of Grenoble Boulevard
Gleneden Court	The south limit of Central Park Drive and the east limit of Road

Cont'd.

<u>COLUMN # 1</u> <u>HIGHWAY</u>	<u>COLUMN # 2</u> <u>BETWEEN</u>
Glenforest Road	The north limit of Central Park Drive and the west limit of Grenoble Boulevard
Glenvale Boulevard	The north limit of King's Hwy. No. 7 and the south limit of Central Park Drive
Glidden Road	The east limit of Rutherford Road and the west limit of Heart Lake Road
Glidden Road	The east limit of Heart Lake Road and the north limit of Steeles Avenue
Goldcrest Road	The south limit of Central Park Drive and the west limit of Glenvale Boulevard
Goldfinch Court	The west limit of Grenoble Boulevard and the west limit of Road
Golding Avenue	The east limit of Nanwood Drive and the west limit of Harper Road
Gordon Drive	The south limit of Corby Crescent and the south limit of Road
Goreway Drive	The north limit of King's Hwy. No. 7 and the south limit of No. 17 Sideroad
Grandvalley Drive	The north limit of Greenbriar Road and the west limit of Road
Grasspoint Square	The west limit of Grenoble Boulevard and the west limit of Road
Greenarrow Court	The south limit of Central Park Drive and the east limit of Road
Greenbriar Road	The north limit of Central Park Drive and the east limit of Grenoble Boulevard
Greene Drive	The west limit of Hansen Road (northerly intersection) and the west limit of Hansen Road (southerly intersection)
Greenfield Square	The south limit of Glenforest Road and the south limit of Road
Greenmount Road	The south limit of Central Park Drive and the east limit of Glenvale Blvd.
Gregory Street	The east limit of McMurphy Avenue and the west limit of Elliott Street
Grenadier Road	The east limit of Greenmount Road and the west limit of Torbram Road
Grenoble Boulevard	The north limit of Central Park Drive and the south limit of Williams Parkway
Gretna Drive	The south limit of Horwood Drive and the east limit of Kimbark Drive
Gretna Drive	The south limit of Campbell Drive and the north limit of Horwood Drive

Cont'd.

<u>COLUMN # 1</u> <u>HIGHWAY</u>	<u>COLUMN # 2</u> <u>BETWEEN</u>
Greystone Crescent	The north limit of Parkend Avenue and the north limit of Alderway Avenue
Griselda Crescent	The north limit of Glenforest Road and the north limit of Griselda Court
Groveland Crescent	The south limit of Greenmount Road and the east limit of Greenmount Road
Haggart Avenue	The south limit of Jessie Street and the south limit of Road
Haggart Avenue	The north limit of Queen Street West and the south limit of Dennison Avenue
Haley Court	The south limit of Road and west limit of Road
Hamlet Court	The north limit of Hilldale Crescent and the north limit of Road
Handel Court	The north limit of Hilldale Crescent and the north limit of Road
Hanover Road	The west limit of Central Park Drive and the south limit of Howden Boulevard
Hansen Road	The north limit of Orenda Road and the south limit of Crawford Drive
Hansen Road	The north limit of Crawford Drive and the north limit of Road
Hardcastle Court	The north limit of Hilldale Crescent and the west limit of Hindquarter Court
Harold Street	The west limit of Main Street and the east limit of Mill Street
Harold Street	The west limit of Mill Street and the east limit of McMurchy Avenue
Harold Street	The west limit of McMurchy Avenue and the east limit of McLaughlin Road
Harper Road	The south limit of Cornwall Road and the north limit of Bartley Bull Parkway
Hayden Court	The north limit of Hilldale Crescent and the east limit of Road
Hazelwood Drive	The west limit of Dixie Road and the east limit of Hillside Drive
Heath Drive	The north limit of Hillside Drive and the south limit of Howden Boulevard
Hector Court	The south limit of Hilldale Crescent and the west limit of Road
Hedgeson Court	The south limit of Howden Boulevard and the south limit of Road
Helena Court	The west limit of Hanover Road and the east limit of Hoskin Square

<u>COLUMN # 1</u> <u>HIGHWAY</u>	<u>COLUMN # 2</u> <u>BETWEEN</u>
Herkley Drive	The east limit of Rutherford Road and the west limit of Archdekin Drive
Hernon Court	The east limit of Hilldale Crescent and the east limit of Road
Highview Trail	The north limit of Howden Boulevard. and the north limit of Road
Hillbank Trail	The west limit of Highview Trail and the north limit of Road
Hilldale Crescent	The west limit of Central Park Drive and the north limit of Central Park Drive
Hillgate Drive	The south limit of Hector Court and the west limit of Haley Court
Hillpark Trail	The north limit of Howden Boulevard and the north limit of Road
Hillside Drive	The west limit of Dixie Road and the east limit of Heather Place
Hindquarter Court	The north limit of Hernon Court and the east limit of Road
Hollis Court	The west limit of Hunt Club Drive and the west limit of Road
Holmcrest Court	The west limit of Hanover Road and the west limit of Road
Homeland Court	The west limit of Hanover Road and the west limit of Road
Horne Drive	The west limit of Kingswood Drive and the west limit of Kingswood Drive
Horseshoe Court	The east limit of Road and the west limit of Road
Horwood Drive	The west limit of McLaughlin Road and the east limit of Gretna Drive
Hoskin Square	The north limit of Helena Court and the south limit of Road
Howden Boulevard	The east limit of Dixie Road and the west limit of Central Park Drive
Howden Boulevard	The south limit of Williams Parkway and the west limit of Dixie Road
Hudley Court	The east limit of Hilldale Crescent and the east limit of Road
Hunt Club Drive	The north limit of Howden Boulevard and the south limit of Hillgate Drive
Huntington Court	The east limit of Hanover Road and the east limit of Road
Huntingwood Crescent	The north limit of Hanover Road and the east limit of Hunter's Cove
Hyde Park Court	The south limit of Hilldale Crescent and the south limit of Road
Inglewood Drive	The south limit of Ferndale Crescent (north leg) and the north limit of Lockton Crescent (south leg)

<u>COLUMN # 1</u> <u>HIGHWAY</u>	<u>COLUMN # 2</u> <u>BETWEEN</u>
Isabella Street	The north limit of Rosedale Avenue and the south limit of English Street
Jackman Drive	The east limit of Jordan Boulevard and the south limit of Jayfield Road
Jackson Road	The east limit of Bramalea Road and the west limit of Jefferson Road
Jacobs Square	The north limit of Jefferson Road and the north limit of Road
Jade Crescent	The east limit of Jayfield Road and the east limit of the most westerly intersection of Jade Crescent
James Street	The south limit of Queen Street and the north limit of Wellington Street
Jardine Street	The west limit of Torbram Road and the east limit of Jayfield Road
Jayfield Road	The east limit of Jordon Boulevard and the south limit of North Park Drive
Jefferson Road	The south limit of North Park Drive and the west limit of Jordan Boulevard
Jeffrey Street	The west limit of Jordan Boulevard and the east limit of Jacobs Square
Jersey Avenue	The west limit of Benton Street and the east limit of Harper Road
Jessie Street	The west limit of McMurphy Avenue and the west limit of Road
Jill Crescent	The south limit of Jayfield Road and the east limit of Jayfield Road
John Street	The east limit of Chapel Street and the west limit of James Street
John Street	The east limit of Centre Street and the west limit of Trueman Street
John Street	The east limit of Trueman Street and the east limit of Road
Jordan Boulevard	The north limit of Williams Parkway and the south limit of North Park Drive
Josephine Court	The north limit of Jayfield Road and the north limit of Road
Judith Crescent	The south limit of Road and the north limit of Road
Julian Drive	The south limit of No. 10 Sideroad and the north limit of Princess Andrea Court
Juliette Square	The east limit of Jacobs Square and the east limit of Road
June Avenue	The north limit of Queen Street and the south limit of Church Street

<u>COLUMN # 1</u> <u>HIGHWAY</u>	<u>COLUMN # 2</u> <u>BETWEEN</u>
Kenilworth Road	The south limit of Madoc Drive and the east limit of Pennywood Road
Kennedy Road	The north limit of Steeles Avenue and the south limit of Queen Street
Kensington Road	The west limit of Bramalea Road and the east limit of Central Park Drive
Kimbark Drive	The north limit of Gretna Drive and the north limit of Road
Kimbark Drive	The north limit of Queen Street and the south limit of Gretna Drive
Kingsmere Crescent	The east limit of Kimbark Drive and the south limit of Horwood Drive
Kingsview Boulevard	The west limit of McMurphy Avenue and the east limit of Ridgehill Drive
Kingswood Drive	The south limit of Linkdale Road and the south limit of Linkdale Road
Knightsbridge Road	The west limit of Central Park Drive and the west limit of Team Canada Drive
Knightsbridge Road	The west limit of Bramalea Road and the east limit of Central Park Drive
Ladore Crescent	The north limit of Ambleside Drive and the west limit of Mill Street
Lakecrest Trail	The east limit of Braidwood Lake Road (southerly intersection) and the east limit of Braidwood lake Road (northerly intersection)
Lambeth Street	The east limit of Laurelcrest Street and the west limit of Hillside Drive
Lascelles Boulevard	The east limit of Leander Street and the west limit of Dixie Road
Laurelcrest Street	The north limit of Hwy. No. 7 and the north limit of Road
Leander Street	The north limit of Howden Boulevard and the east limit of Howden Boulevard
Leneck Avenue	The west limit of Kimbark Drive and the west limit of Road
Lesbury Street	The south limit of Clarence Street and the north limit of Eldomar Avenue
Leslie Street	The south limit of Flowertown Avenue and the north limit of Campbell Drive
Lillington Street	The west limit of Heath Drive and the west limit of Road
Linden Crescent	The west limit of Heath Drive and the north limit of Lillington Street
Linkdale Road	The east limit of Centre Street and the west limit of Kennedy Road
Linkdale Road	The west limit of Centre Street and the west limit of Road

<u>COLUMN # 1</u> <u>HIGHWAY</u>	<u>COLUMN # 2</u> <u>BETWEEN</u>
Lockton Crescent	The east limit of Bartley Bull Parkway and the east limit of Inglewood Drive
Lorne Avenue	The west limit of Isabella Street and the west limit of Road
MacKay Street North	The north limit of North Park Drive and the south limit of Bovaird Drive
MacKay Street South	The north limit of Williams Parkway and the south limit of North Park Drive
Madelaine Crescent	The west limit of Mansfield Crescent and the west limit of Mansfield Crescent
Madison Street	The east limit of Maitland Street and the east limit of Maitland Street
Madoc Drive	The north limit of Archdekin Drive and the west limit of Rutherford Road
Madoc Drive	The east limit of Rutherford Road and the west limit of Archdekin Drive
Main Street (north and south)	The north limit of Steeles Avenue and the north limit of Archibald Street
Maitland Street	The south limit of North Park Drive and the west limit of MacKay Street
Mallard Crescent	The east limit of Massey Street and the east limit of Massey Street
Mancroft Crescent	The east limit of Massey Street and the east limit of Mancroft Crescent
Mandarin Crescent	The west limit of Massey Street and the west limit of Massey Street
Manitou Crescent	The west limit of MacKay Street and the west limit of the easterly intersection of Manitou Crescent
Manitou Crescent	The north limit of the easterly intersection of Manitou Crescent and the west limit of Road
Manorcrest Street	The east limit of MacKay Street and the south limit of North Park Drive
Mansfield Crescent	The south limit of Williams Parkway and the south limit of Williams Parkway
Mansion Street	The east limit of Dixie Road and and west limit of Maitland Street
Marblehead Crescent	The north limit of Massey Street and the north limit of Massey Street
Marchbank Crescent	The north limit of Massey Street and the north limit of Massey Street
Marchmount Crescent	The south limit of Massey Street and the west limit of Massey Street

Cont'd.



<u>COLUMN # 1</u> <u>HIGHWAY</u>	<u>COLUMN # 2</u> <u>BETWEEN</u>
Mary Street	The south limit of Wellington Street and the south limit of Street
Massey Street	The east limit of MacKay Street and the north limit of North Park Drive
McCaul Street	The east limit of Centre Street and the west limit of Beech Street
McCaul Street	The east limit of Beech Street and the west limit of Kennedy Road
McCulla Avenue	The west limit of Brisco Street and the south limit of Brisco Street
McLaughlin Road	The north limit of Steeles Avenue and the south limit of King's Hwy. No. 7
McMurchy Avenue	The north limit of Steeles Avenue and the south limit of Harold Street
McMurchy Avenue	The north limit of Harold Street and the south limit of Frederick Street
McMurchy Avenue	The north limit of Frederick Street and the north limit of Road
McVean Drive	The north limit of King's Hwy. No. 7 and the south limit of No. 17 Sideroad
Milford Crescent	The south limit of Mansion Street and the south limit of Milford Crescent
Mill Street	The south limit of Queen Street and the north limit of Craig Street
Mill Street	The south limit of Craig Street and the north limit of Frederick Street
Mill Street	The south limit of Harold Street and the north limit of Elgin Drive
Mill Street	The south limit of Elgin Drive and the north limit of Charolais Boulevard
Mill Street	The south limit of Rosedale Avenue and the north limit of Nelson Street
Milner Road	The south limit of Cornwall Road and the north limit of Jersey Avenue
Mississauga Road	The north limit of King's Hwy.No. 7 and the south limit of No. 17 Sideroad
Monterey Avenue	The north limit of Somerset Drive and the north limit of Blueridge Square
Monte Vista Trail	The north limit of Richvale Drive and the west limit of Regentview Drive
Montjoy Crescent	The south limit of Maitland Street and the south limit of Maitland Street
Moore Street	The north limit of English Street and the north limit of Road

<u>COLUMN # 1</u> <u>HIGHWAY</u>	<u>COLUMN # 2</u> <u>BETWEEN</u>
Mount Forest Drive	The east limit of Dawnridge Trail and the north limit of Somerset Drive
Mt. Pleasant Drive	The east limit of Richvale Drive (northerly intersection) and the East limit of Richvale Drive (southerly intersection)
Nancy McCredie Drive	The east limit of Pleasantview Avenue and the east limit of Pleasantview Avenue
Nanwood Drive	The east limit of Main Street and the south limit of Cornwall Road
Nelson Street	The west limit of Main Street and the east limit of Mill Street
Nelson Street	The west limit of Mill Street and the east limit of McMurchy Avenue
Nelson Street	The west limit of Centre Street and the south limit of Church Street
Newstead Crescent	The north limit of Archdekin Drive and the north limit of Archdekin Drive
Newton Road	The north limit of Wright Street and the south limit of Tolton Drive
North Park Drive	The east limit of Dixie Road and the west limit of Bramalea Road
North Park Drive	The east limit of Bramalea Road and the west limit of Torbram Road
Northwood Drive	The north limit of Welbeck Drive and the west limit of Road
Orenda Road	The west limit of Bramalea Road and the east limit of Dixie Road
Orenda Road	The east limit of Heart Lake Road and the west limit of West Drive
Orenda Road	The east limit of Kennedy Road and the west limit of Heart Lake Road
Parkend Avenue	The west limit of McMurchy Avenue and the west limit of Road
Parkside Drive	The south limit of Peelton Heights and the north limit of Road
Parkview Place	The north limit of Riverview Drive (south leg) and the south limit of Pine Tree Crescent (north leg)
Parkway Avenue	The west limit of Gretna Drive and the east limit of Kimbark Drive
Peelton Heights	The west limit of McMurchy Avenue and the north limit of Road
Peel Village Parkway	The east limit of Main Street and the west limit of Bartley Bull Parkway
Pine Tree Crescent	The west limit of Parkview Place (southerly intersection) and the west limit of Parkview Place (easterly intersection)

<u>COLUMN # 1</u> <u>HIGHWAY</u>	<u>COLUMN # 2</u> <u>BETWEEN</u>
Pleasantview Avenue	The north limit of Rosedale Avenue and the north limit of Road
Primrose Crescent	The east limit of Conestoga Drive (northerly intersection) and the east limit of Conestoga Drive (southerly intersection)
Queen Street (East and West)	The west limit of Mercer Drive and the west limit of Kennedy Road
Railroad Street	The east limit of McMurchy Avenue and the west limit of Mill Street
Railroad Street	The east limit of Mill Street and the west limit of George Street
Regentview Drive	The south limit of Fifteen Sideroad and the south limit of Monte Vista Trail
Reigate Avenue	The south limit of Sutherland Avenue and the west limit of Rutherford Road
Raynier Drive	The west limit of Richvale Drive (northerly intersection) and the west limit of Richvale Drive (southerly intersection)
Richmond Drive	The west limit of Bartley Bull Parkway and the north limit of Peel Village Parkway
Richvale Drive	The south limit of Sandalwood Parkway and the south limit of Road
Richvale Drive	The east limit of First Line East and the north limit of Sandalwood Parkway
Ridgehill Drive	The north limit of Parkend Avenue and the north limit of Road
Riverview Drive	The north limit of Bartley Bull Parkway and the west limit of Parkview Place (northerly intersection)
Roberts Crescent	The east limit of Bartley Bull Parkway and the west limit of Farmington Drive (southerly intersection)
Rosedale Avenue	The west limit of Main Street and the west limit of Road
Royal Palm Drive	The north limit of Sandalwood Parkway (westerly intersection) and the north limit of Sandalwood Parkway (easterly intersection)
Royce Avenue	The west limit of McMurchy Avenue and the east limit of Haggart Avenue
Rutherford Road	The north limit of Steeles Avenue and the south limit of Clarence Street
Rutherford Road	The north limit of Orenda Road and the north limit of Road
Salisbury Circle	The west limit of Beech Street and the west limit of Salisbury Circle

Cont'd.

<u>COLUMN # 1</u> <u>HIGHWAY</u>	<u>COLUMN # 2</u> <u>BETWEEN</u>
Sandalwood Parkway	The east limit of First Line East and the east limit of Road
Sandalwood Parkway	The west limit of First Line East and the east limit of Hwy. No. 10
Sanford Crescent	The north limit of Horwood Drive and the east limit of Gretna Drive
Seaborn Road	The south limit of Herkley Drive and the west limit of Archdekin Drive
Second Line East	The south limit of Bovaird Drive and the south limit of No. 17 Sideroad
Second Line West	The north limit of King's Hwy. No. 7 and the south limit of No. 17 Sideroad
Selby Road	The west limit of Heart Lake Road and the east limit of Rutherford Road
Sherwood Crescent	The south limit of Sanford Crescent and the west limit of Sanford Crescent
Skelton Boulevard	The south limit of Linkdale Road and the North Limit of Tolton Drive
Somerset Drive	The north limit of Conestoga Drive and the west limit of First Line East
Sterne Avenue	The south limit of Clarence Street and the north limit of Eldomar Avenue
St. John's Road	The north limit of No. 15 Sideroad and the north limit of Road
Sutherland Avenue	The east limit of Hansen Road and the north limit of Reigate Avenue
Sutherland Avenue	The south limit of Reigate Avenue and the north limit of Madoc Drive
Sutter Avenue	The west limit of Conestoga Drive and the north limit of Dalzell Avenue
Team Canada Drive	The north limit of Kensington Road and the north limit of Knightsbridge Road
No. Ten Sideroad	The west limit of Gore Road and the east limit of McVean Drive
Third Line West (west leg)	The south limit of Queen Street West and the north limit of Steeles Avenue
Third Line West	The north limit of Old King's Hwy. No. 7 and the south limit of No. 17 Sideroad
Thomas Street	The north limit of Church Street and the south limit of David Street
Tolton Drive	The west limit of Centre Street and the east limit of Newton Road

<u>COLUMN # 1</u> <u>HIGHWAY</u>	<u>COLUMN # 2</u> <u>BETWEEN</u>
Torbram Road	The north limit of Steeles Avenue and the south limit of King's Hwy. No. 7
Torbram Road	The north limit of King's Hwy. No. 7 and the south limit of Bovaird Drive
Trueman Street	The south limit of Queen Street and the south limit of Eastern Avenue
Tullamore Road	The west limit of Kennedy Road and the east limit of Bartley Bull Parkway
Union Street	The north limit of Queen Street and the south limit of Church Street
Vodden Street	The west limit of Kennedy Road and the east limit of Brisco Street
Walker Drive	The north limit of Clark Boulevard and the east limit of Gateway Boulevard
Watson Crescent	The west limit of Bartley Bull Parkway and the west limit of Castlemore Drive
Welbeck Drive	The west limit of Windermere Crescent and the west limit of Northwood Drive
Wellington Street (east and west)	The west limit of James Street and the east limit of Elizabeth Street South
West Drive	The south limit of Hwy. No. 7 and the north limit of Orenda Road
West Street	The north limit of Nelson Street and the south limit of Railroad Street
Williams Parkway	The west limit of Airport Road and the east limit of Torbram Road
Williams Parkway	The west limit of Torbram Road and the east limit of Bramalea Road
Williams Parkway	The west limit of Bramalea Road and the east limit of Dixie Road
Williams Parkway	The west limit of Dixie Road and the east limit of Heart Lake Road
Wilson Avenue	The north limit of Queen Street and the north limit of Road
Windermere Court	The north limit of Flowertown Avenue and the north limit of Welbeck Drive
Woodward Avenue	The west limit of Beech Street and the east limit of Centre Street

ED February 14 19 77



# BY-LAW

A By-law to amend By-law Number  
38-74 as amended, for the  
regulation of traffic in the  
City of Brampton

No. 24-77

BY-LAW 24-77 REPEALS BY-LAW 38-74

BY-LAW 24-77 IS AMENDED BY BY-LAW 227-77