



THE CORPORATION OF THE CITY OF BRAMPTON

# BY-LAW

Number 13-97

To accept and assume works in  
Registered Plan 43M-456

**WHEREAS** the Council of The Corporation of the City of Brampton has, by resolution, decided that all works constructed and installed in accordance with the subdivision agreement for Registered Plan 43M-456 be accepted and assumed.

**AND WHEREAS** Council has authorized the City Treasurer to release all securities held by the City in connection with the development of Registered Plan 43M-456.

**AND WHEREAS** it is deemed expedient to accept and assume the streets (and street widenings when applicable) on Registered Plan 43M-456 as part of the public highway system


**NOW THEREFORE** the Council of The Corporation of the City of Brampton hereby **ENACTS** as follows:


1. All of the works constructed and installed in accordance with the subdivision agreement for Registered Plan 43M-456 are hereby accepted and assumed.
2. The lands described in Schedule A to this by-law are hereby accepted and assumed as part of the public highway system of the City of Brampton.

READ a FIRST, SECOND, AND THIRD TIME and PASSED in Open Council this 27th day of January, 1997.

APPROVED  
AS TO FORM  
LAW DEPT  
BRAMPTON

DATE 1/27/97

  
 PETER ROBERTSON ~~XXXXXXXX~~ MAYOR  
 PETER RICHARDS ACTING MAYOR

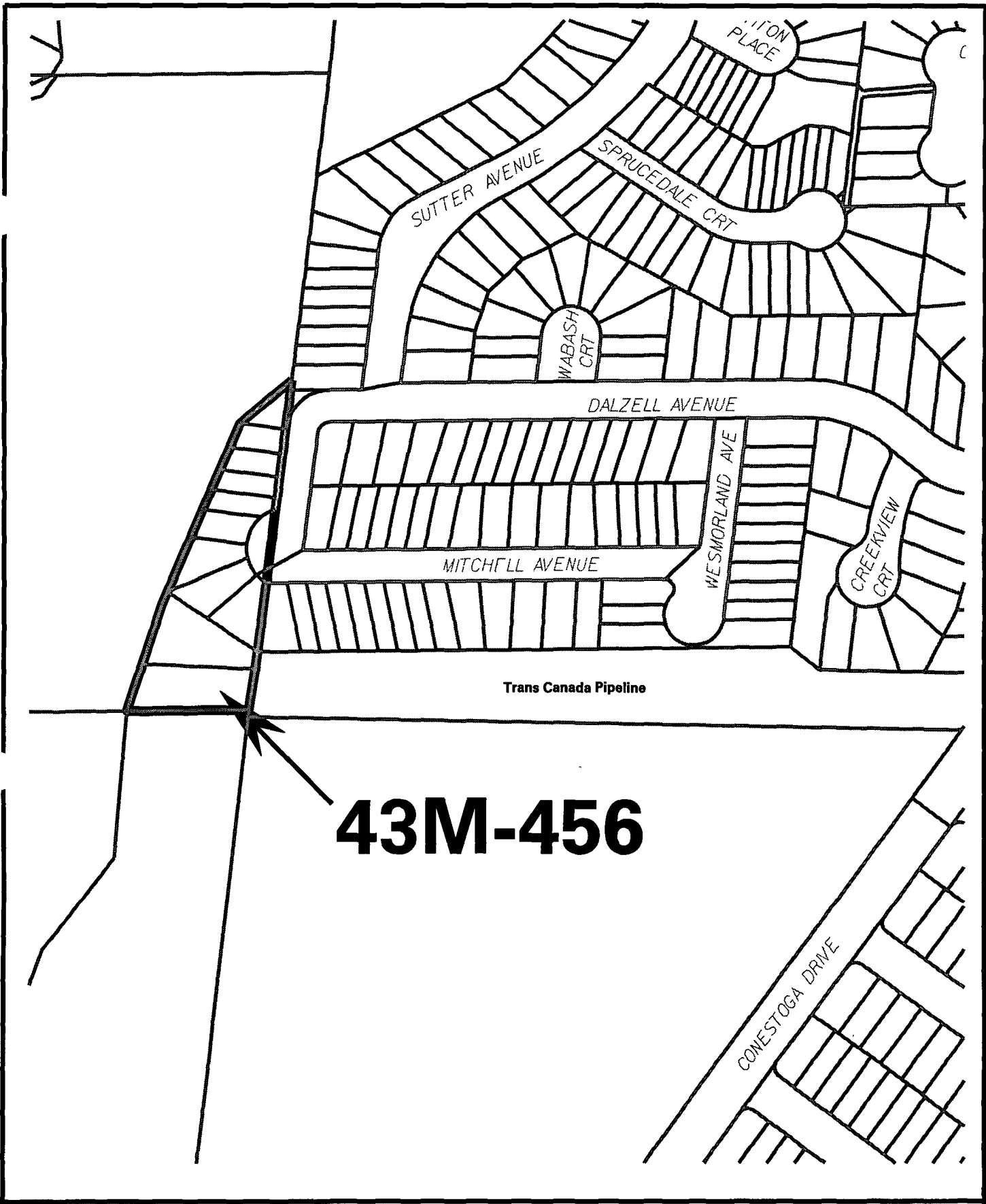
  
 LEONARD J. MIKULICH CLERK

SCHEDULE A TO BY-LAW NO. 13-97

DESCRIPTION OF PUBLIC ROADS

Parcel Street-1  
In the Register for Section 43M-456  
Being composed of *Dalzell Avenue*  
Registered Plan 43M-456

City of Brampton  
Regional Municipality of Peel  
Land Titles Division of Peel (No. 43)



**43M-456**

Trans Canada Pipeline

**CITY OF BRAMPTON**

**LOCATION MAP**

Date: 97 01 22      Drawn By: JRB  
 File no. C1E13.2      Map no. 25-8p



PLANNING AND BUILDING DEPARTMENT