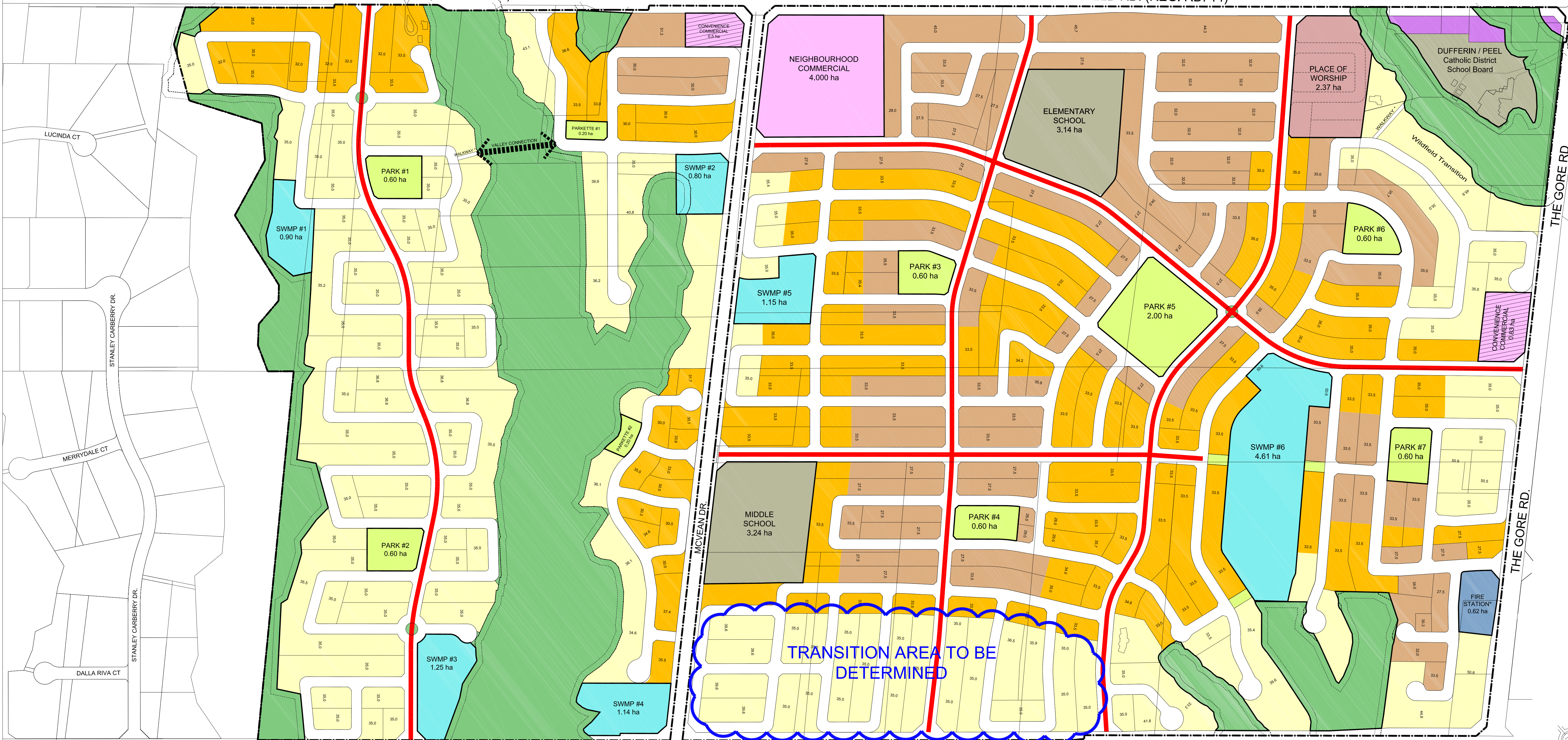


MAYFIELD RD. (REG. RD. 14)

MAYFIELD RD. (REG. RD. 14)




COUNTRYSIDE DR.

COUNTRYSIDE DR.



Low Density Residential



Hamlet of Wildfield



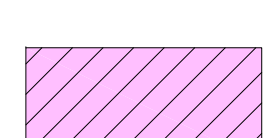
School



Natural Feature / Valleylands



Executive Transition
Mix of Mid 40's to 60's




Convenience Commercial



Place of Worship



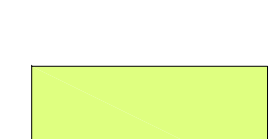
Conceptual Stormwater Management Pond
"The Stormwater Management Ponds are preliminary and may be subject to adjustment"



Executive Residential
Minimum 15.2m Frontage*
Minimum 35m Depth*
Mix of 50', 60', 70', 80'



Neighbourhood Commercial



Park



Fire Station
**potential relocation subject to further study*

-- DRAFT --
- FOR DISCUSSION ONLY -

Collector Roads (width 23-26m)
Note: All other road widths are 17m or 20m.

* Potential Walkways subject to further study

Joseph Bogdan Architects
Associates Inc. Urban Design Consultants

PRELIMINARY BLOCK PLAN
Vales of Humber

Scale: 1 : 3,000
Date: March 10, 2011

Gatzios Planning + Development Consultants Inc.

7270 Woodbine Avenue - Suite 302 Markham, ON. L3R 4B9
t: (905) 475-9191 f: (905) 475-8346 www.gatziosplanning.com

